

APPENDIX B | Volume II Map Enlargements

THIS PAGE INTENTIONALLY LEFT BLANK

APPENDIX B | VOLUME II MAP ENLARGEMENTS

EXISTING REGIONAL TRAILS

LEGEND







-  Major Highway
-  Local Road
-  Existing Regional Class 1 Trail (paved, separated from roadway)
-  Existing Multi-Use Trail (natural surface)
-  Existing OHV Trail (natural surface)
-  Existing Regional Trail Administered By Others

Note: Use restrictions, such as bike and/or equestrian, are per agency administration

 Parks & Open Space Lands

Note: Trails extending outside of Placer County are owned and managed by other agencies.

Note: All proposed trail alignments are diagrammatic in nature and do not indicate a proposed or final alignment. Rather, they illustrate the general connections to be evaluated through further planning and design.

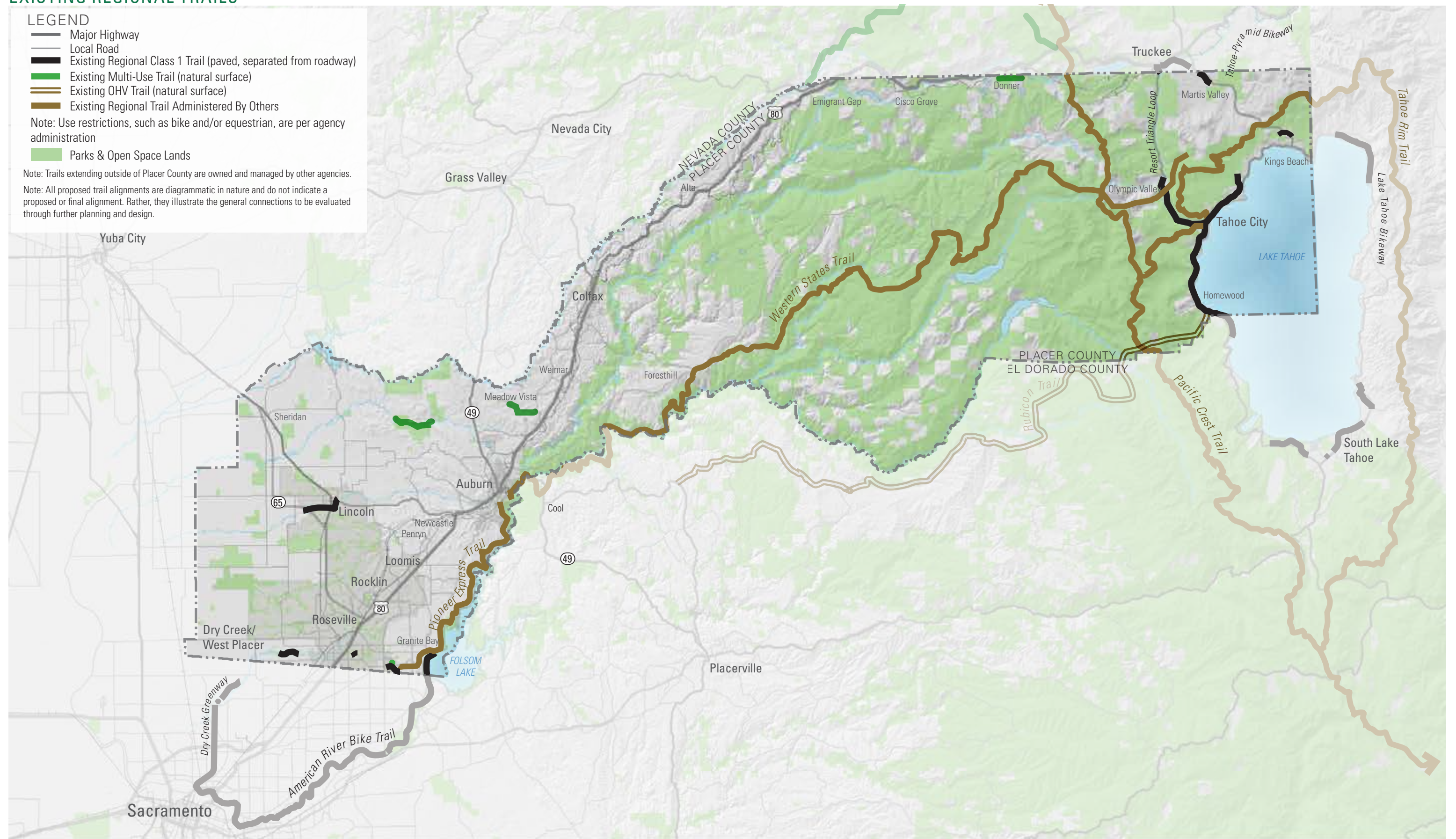
-  Major Highway
 Local Road
 Existing Regional Class 1 Trail (paved, separated from roadway)
 Existing Multi-Use Trail (natural surface)
 Existing OHV Trail (natural surface)
 Existing Regional Trail Administered By Others

Note: Use restrictions, such as bike and/or equestrian, are per agency administration

Parks & Open Space Lands

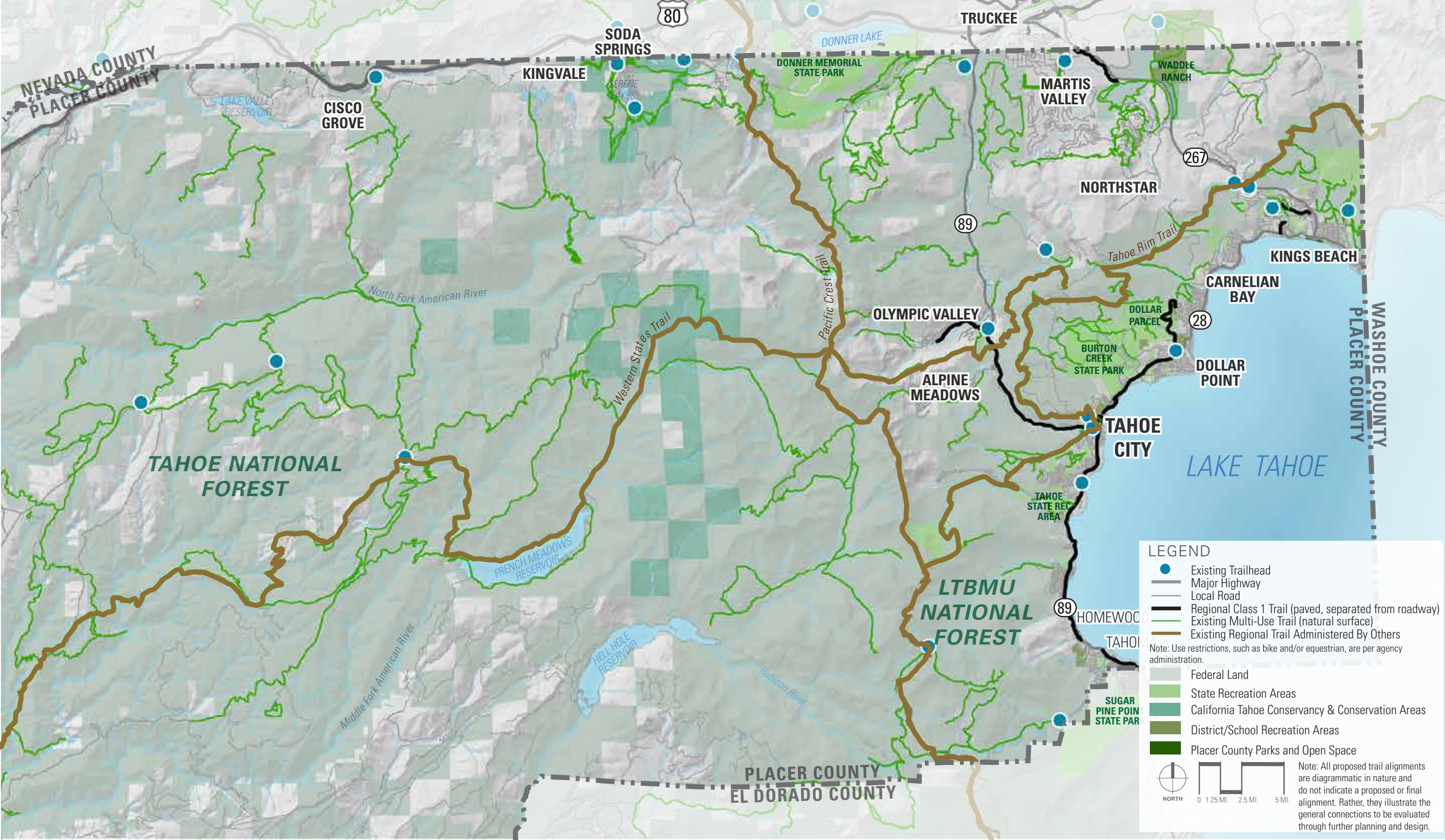
Note: Trails extending outside of Placer County are owned and managed by other agencies.

Note: All proposed trail alignments are diagrammatic in nature and do not indicate a proposed or final alignment. Rather, they illustrate the general connections to be evaluated through further planning and design.



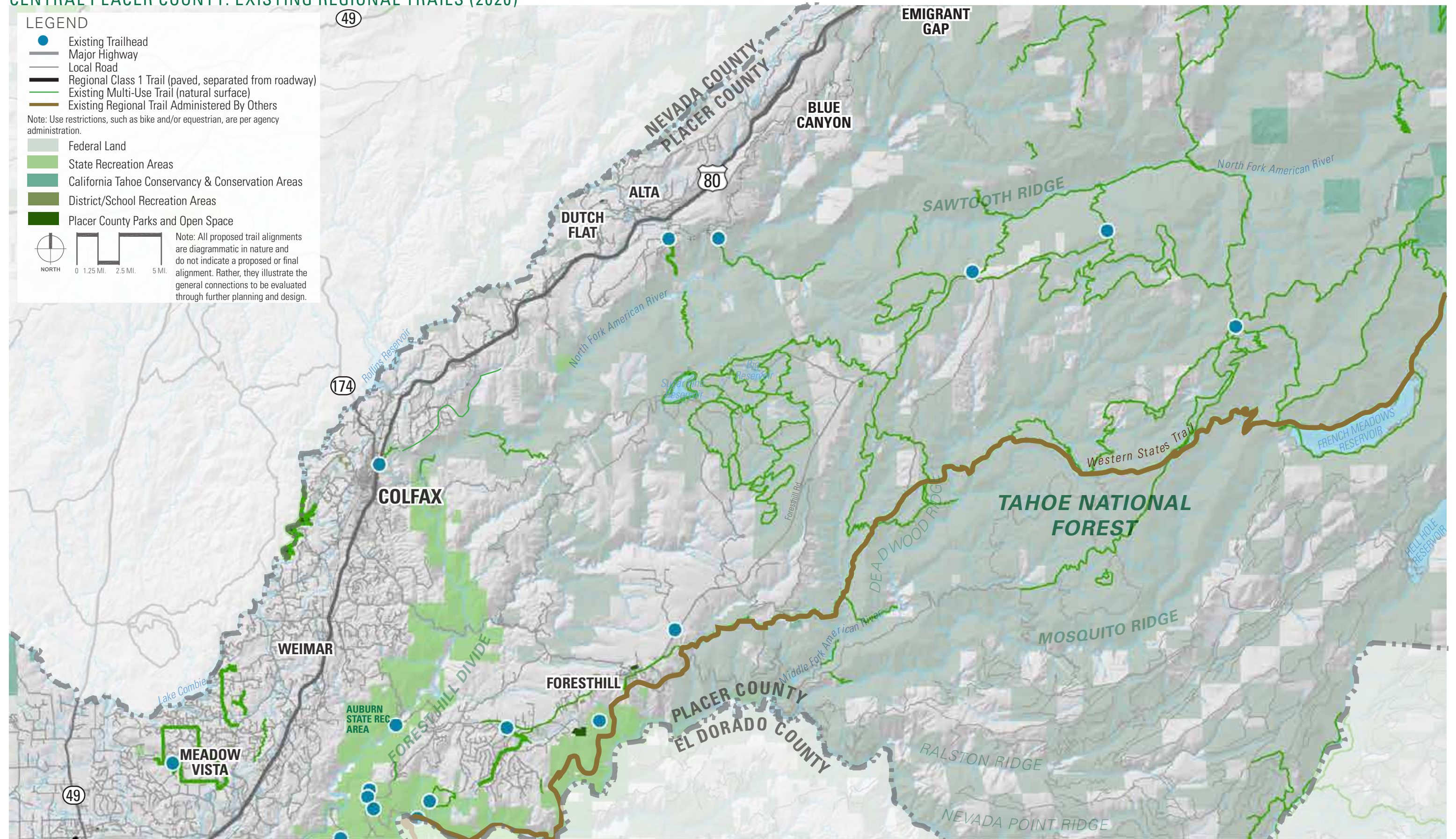
APPENDIX B | VOLUME II MAP ENLARGEMENTS

EAST PLACER COUNTY (TAHOE/DONNER): EXISTING REGIONAL TRAILS (2020)



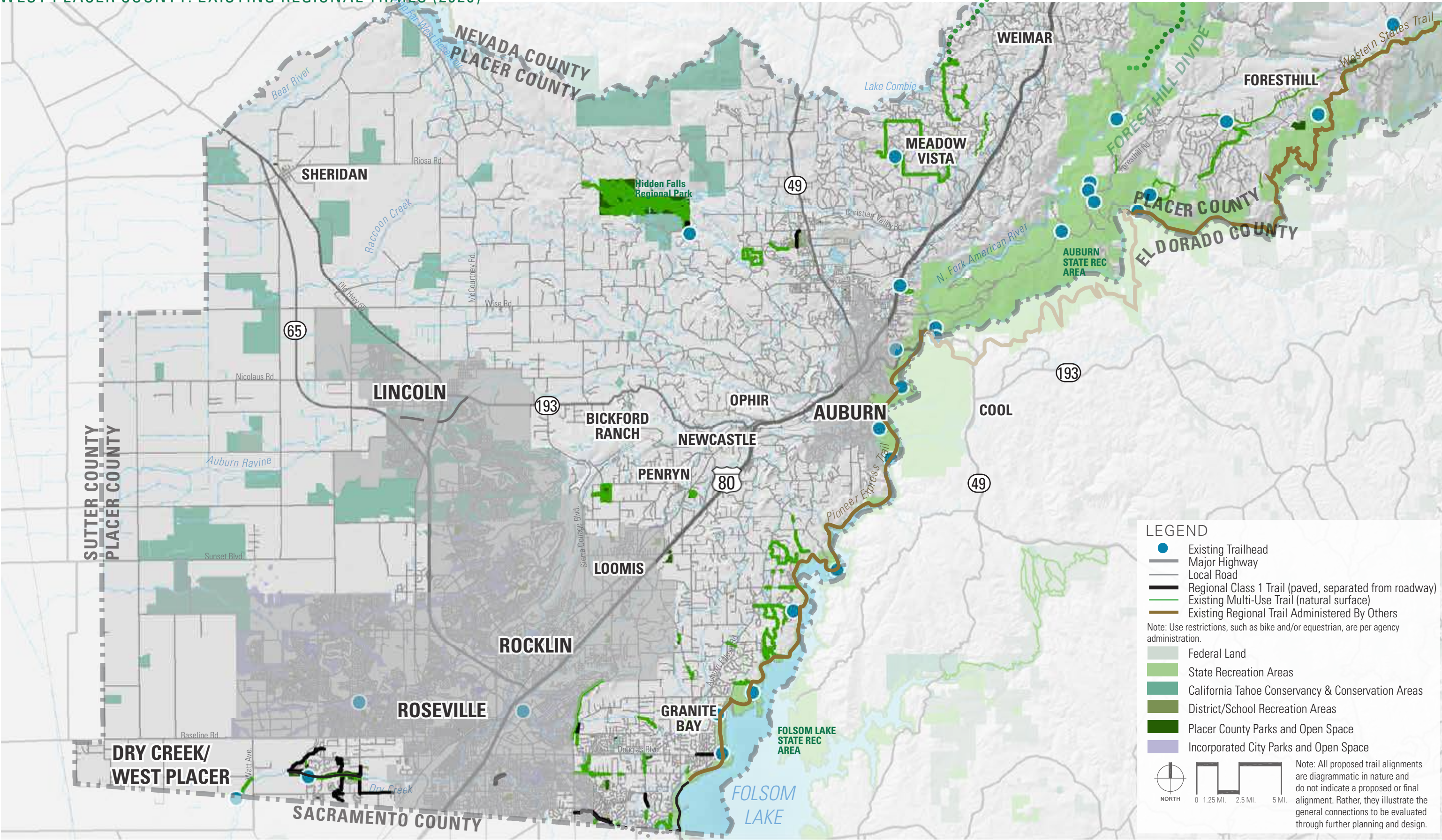
APPENDIX B | VOLUME II MAP ENLARGEMENTS

CENTRAL PLACER COUNTY: EXISTING REGIONAL TRAILS (2020)



APPENDIX B | VOLUME II MAP ENLARGEMENTS

WEST PLACER COUNTY: EXISTING REGIONAL TRAILS (2020)



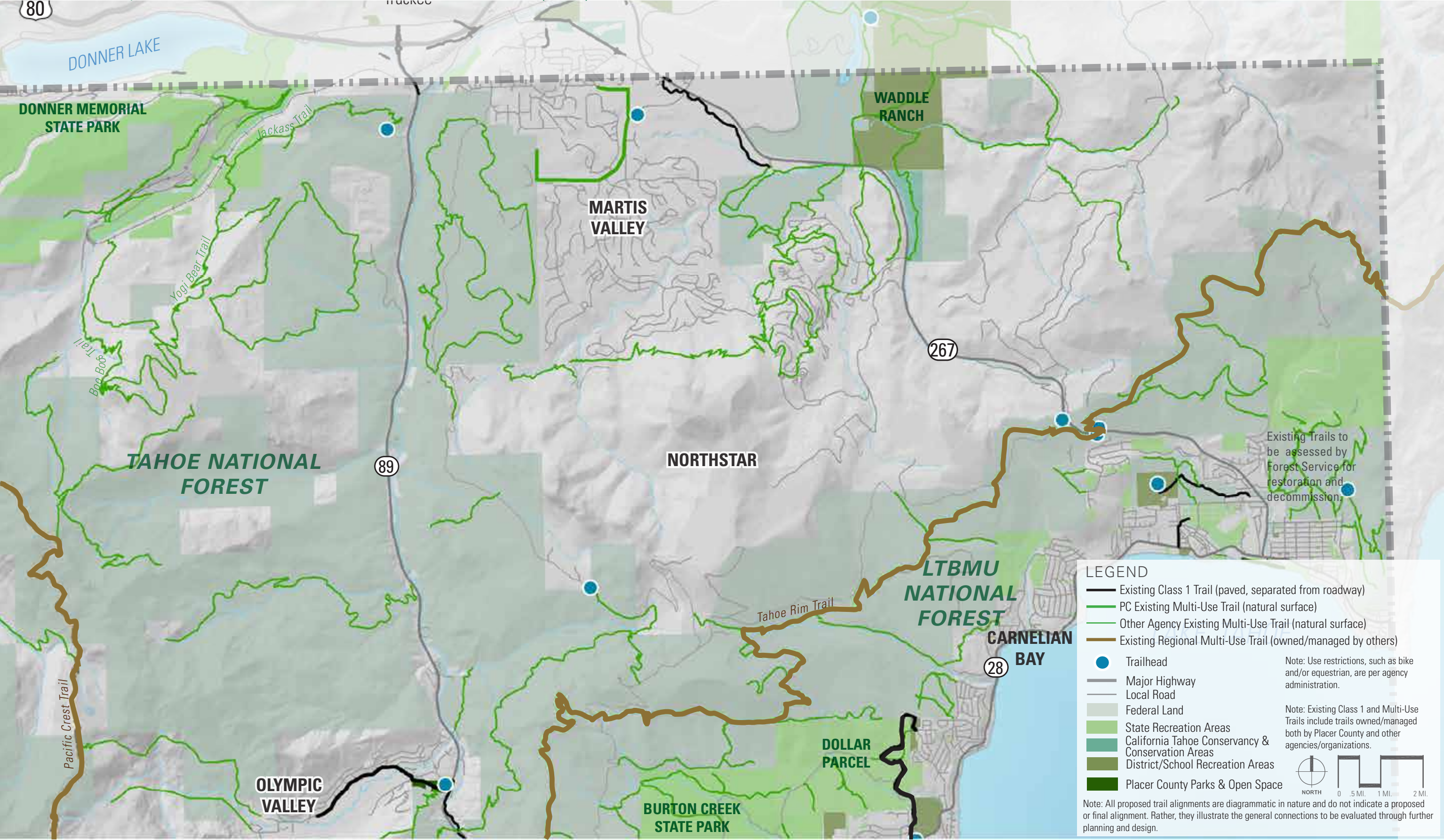
APPENDIX B | VOLUME II MAP ENLARGEMENTS

TAHOE CITY/WEST TAHOE ENLARGEMENT: EXISTING TRAILS (2020)



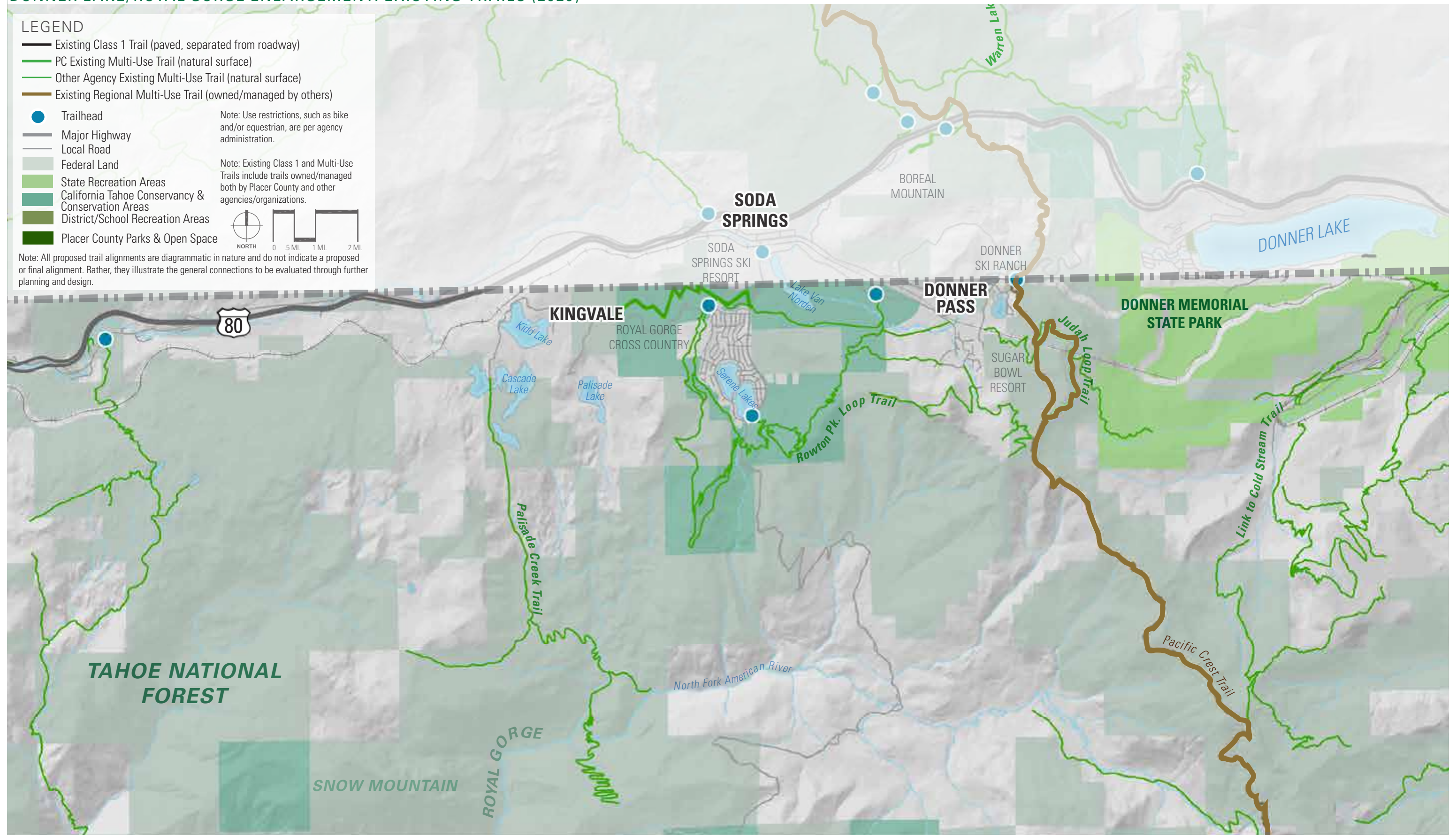
APPENDIX B | VOLUME II MAP ENLARGEMENTS

MARTIS VALLEY/NORTH TAHOE ENLARGEMENT: EXISTING TRAILS (2020)



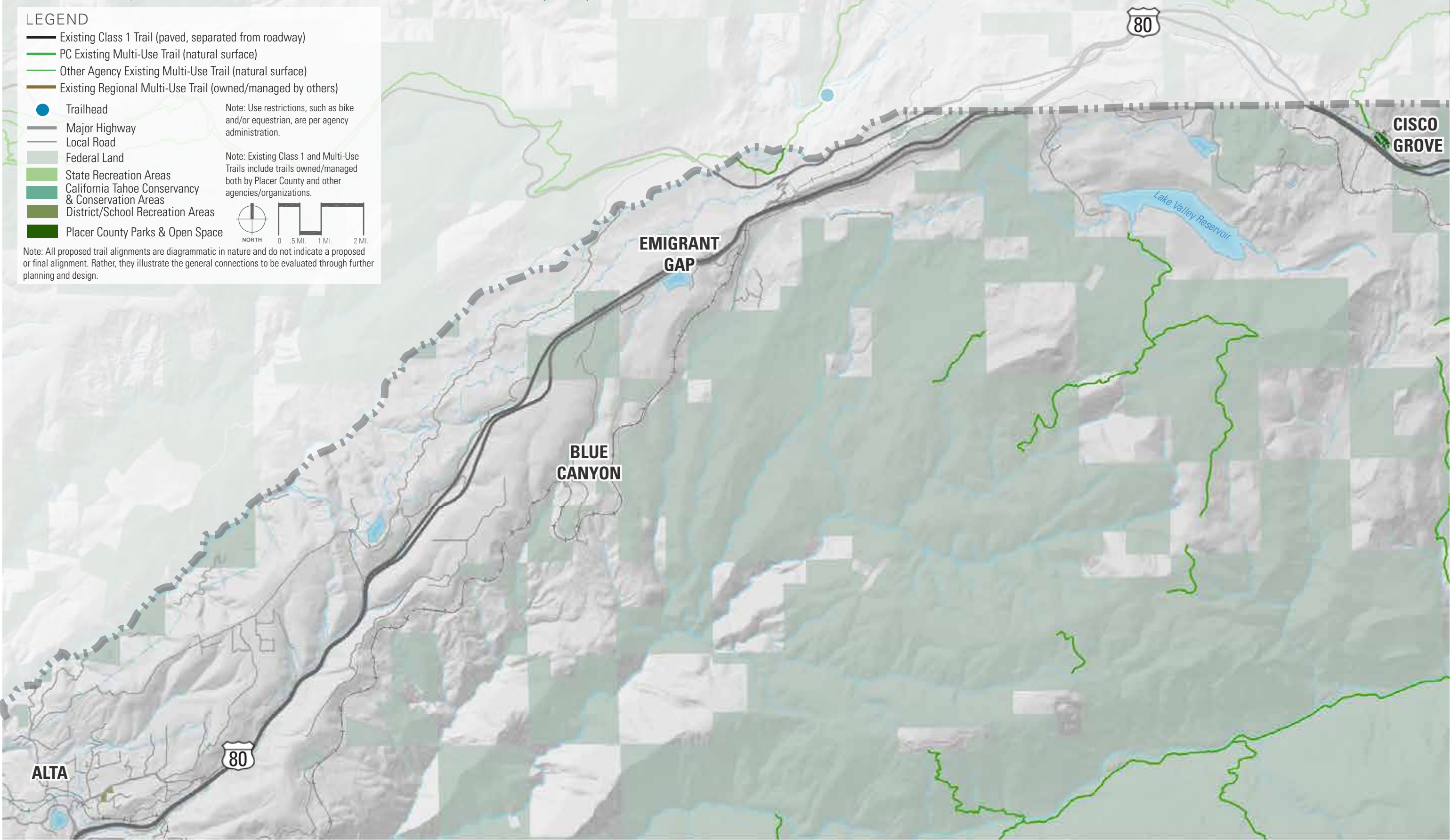
APPENDIX B | VOLUME II MAP ENLARGEMENTS

DONNER LAKE/ROYAL GORGE ENLARGEMENT: EXISTING TRAILS (2020)



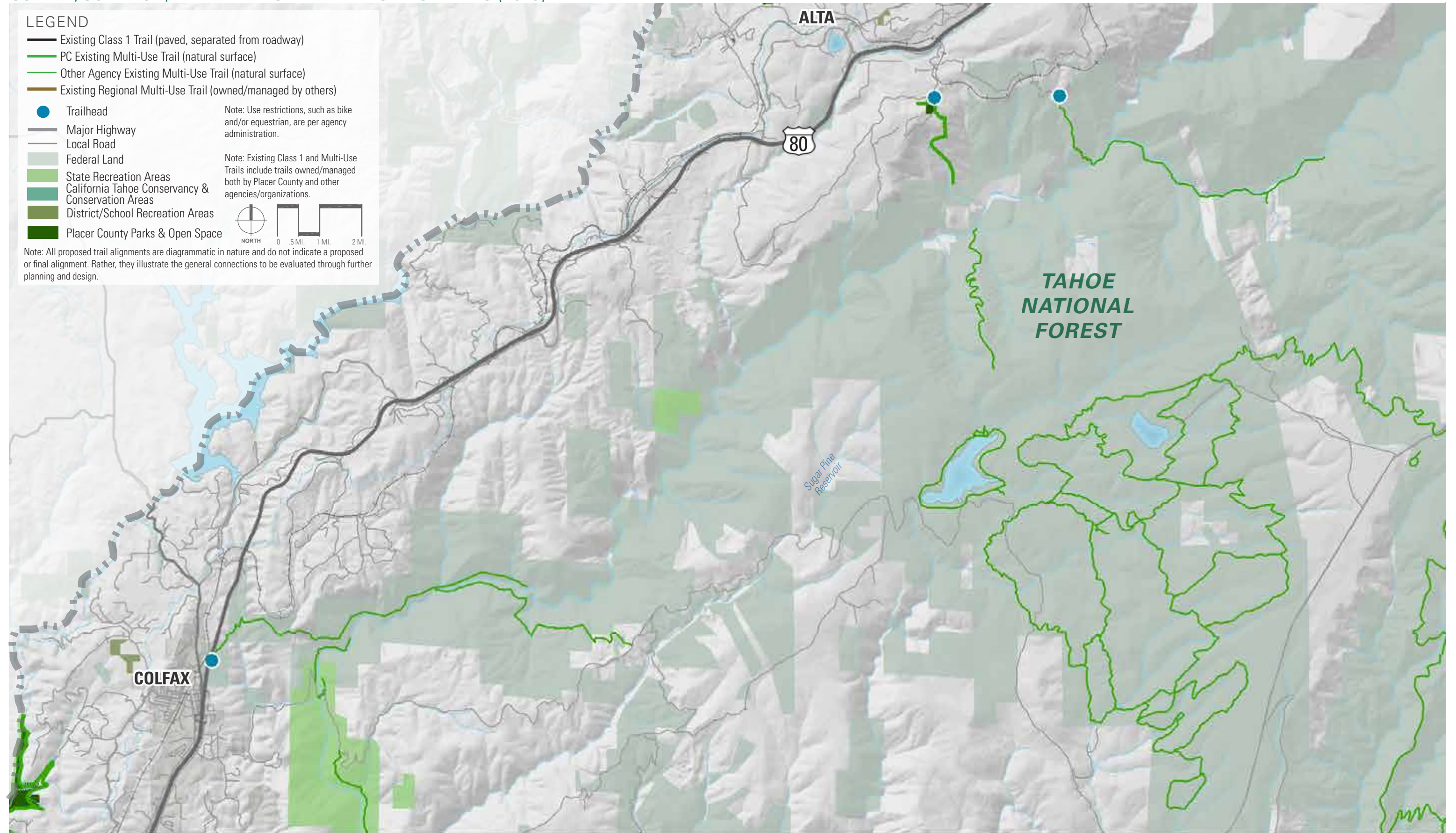
APPENDIX B | VOLUME II MAP ENLARGEMENTS

EMIGRANT GAP/BLUE CANYON ENLARGEMENT: EXISTING TRAILS (2020)



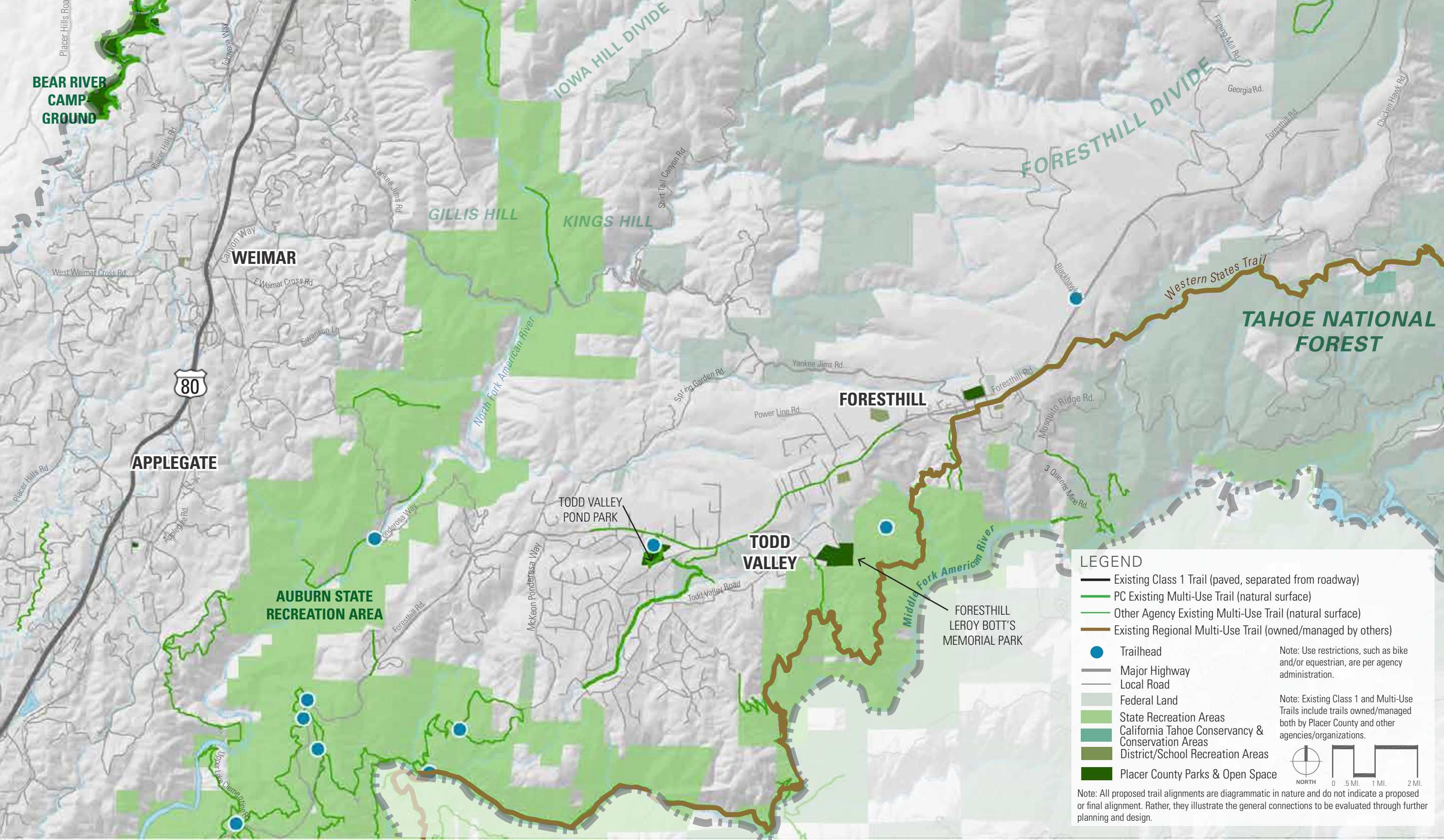
APPENDIX B | VOLUME II MAP ENLARGEMENTS

COLFAX/GOLD RUN/ALTA ENLARGEMENT: EXISTING TRAILS (2020)



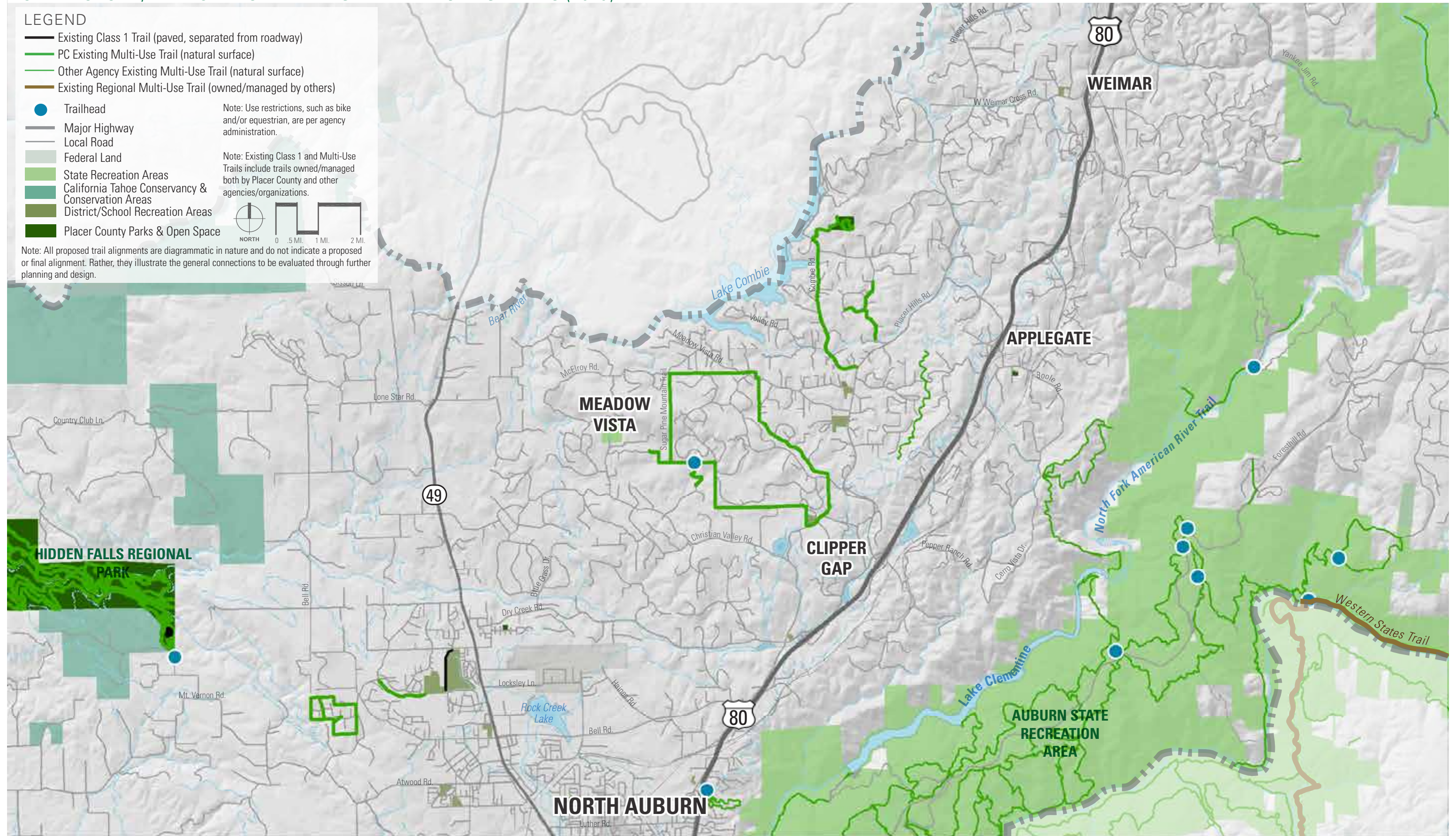
APPENDIX B | VOLUME II MAP ENLARGEMENTS

FORESHILL ENLARGEMENT: EXISTING TRAILS (2020)



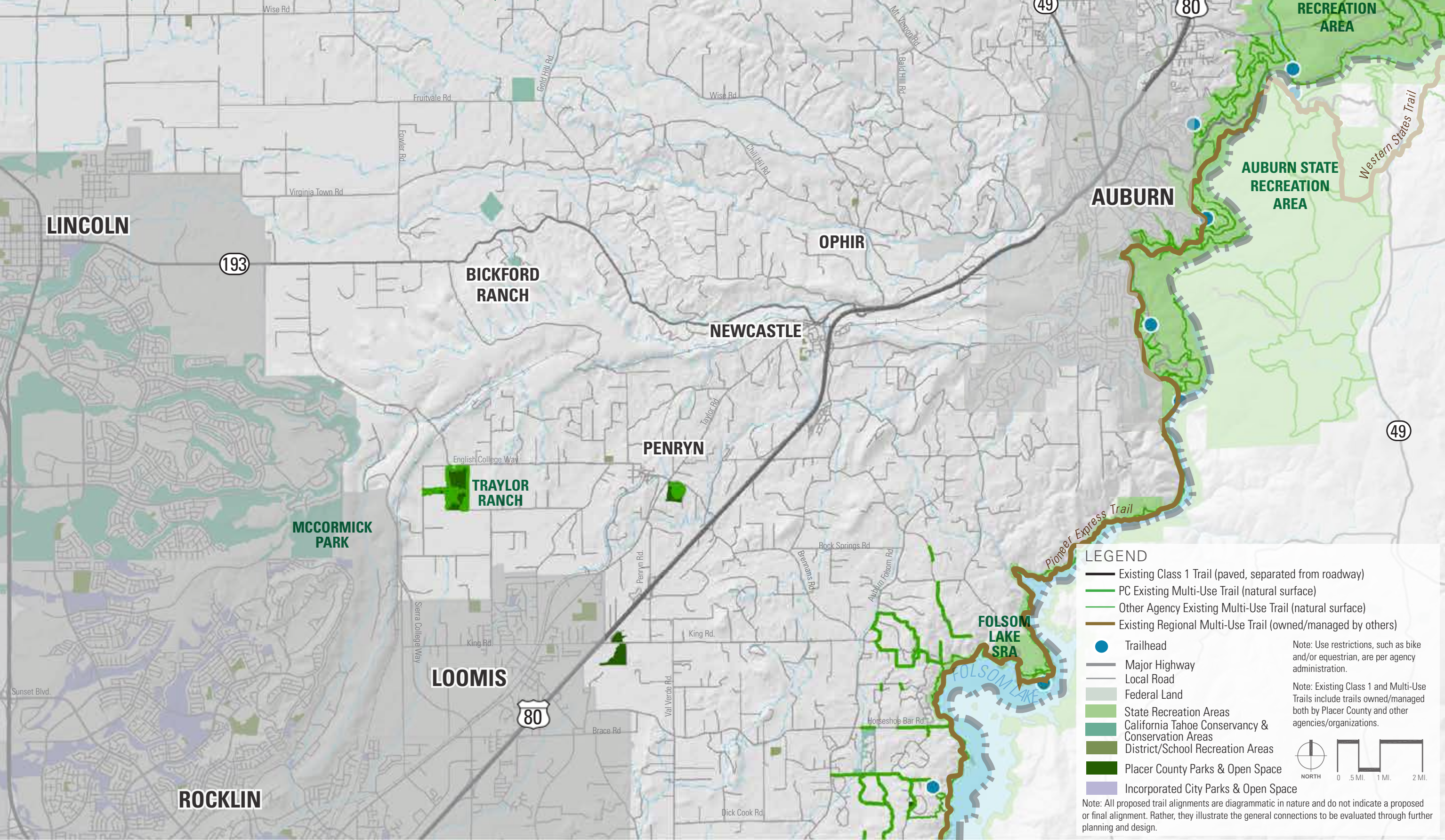
APPENDIX B | VOLUME II MAP ENLARGEMENTS

NORTH AUBURN/MEADOW VISTA ENLARGEMENT: EXISTING TRAILS (2020)



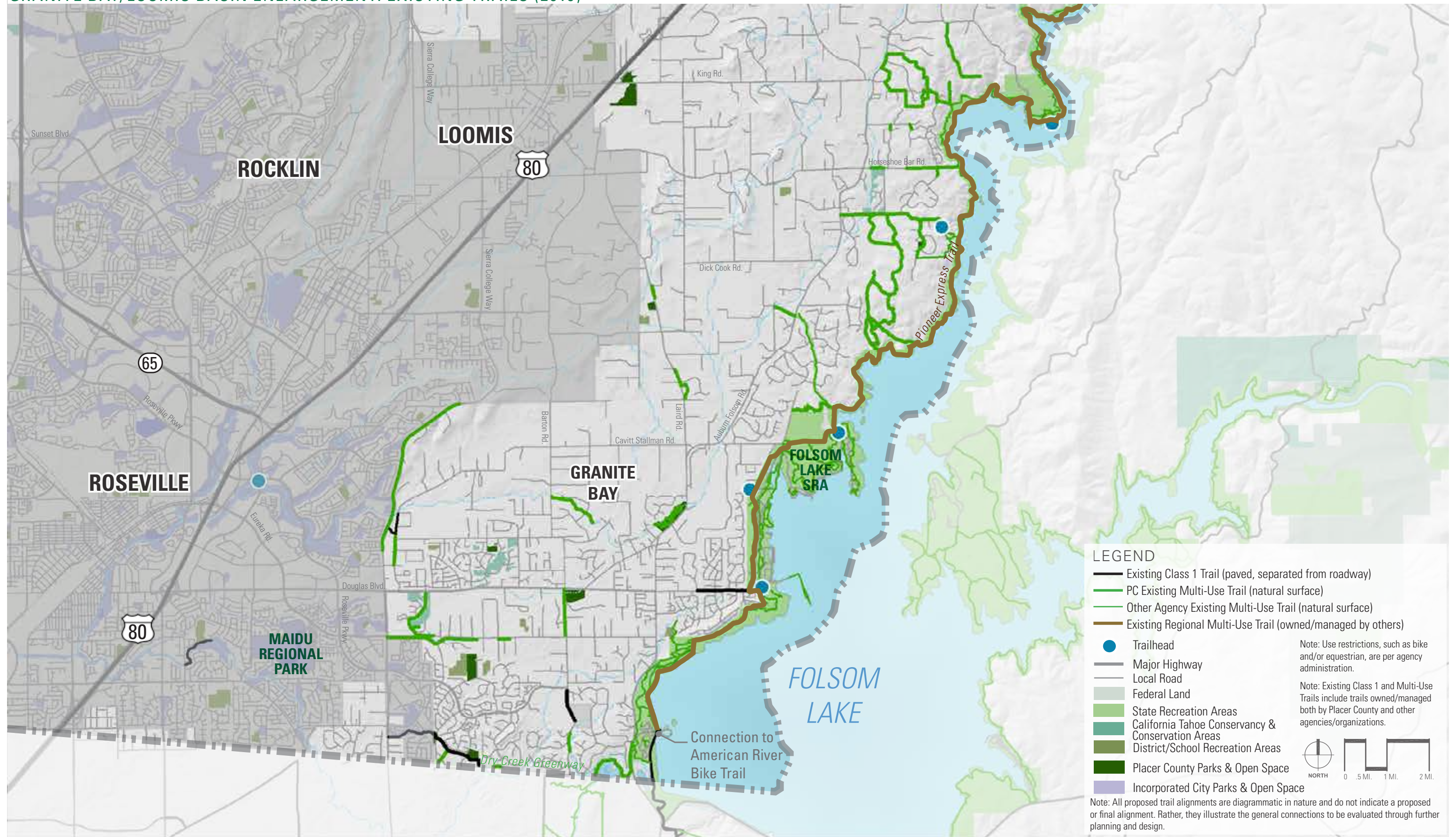
APPENDIX B | VOLUME II MAP ENLARGEMENTS

SOUTH AUBURN/PENRYN ENLARGEMENT: EXISTING TRAILS (2020)



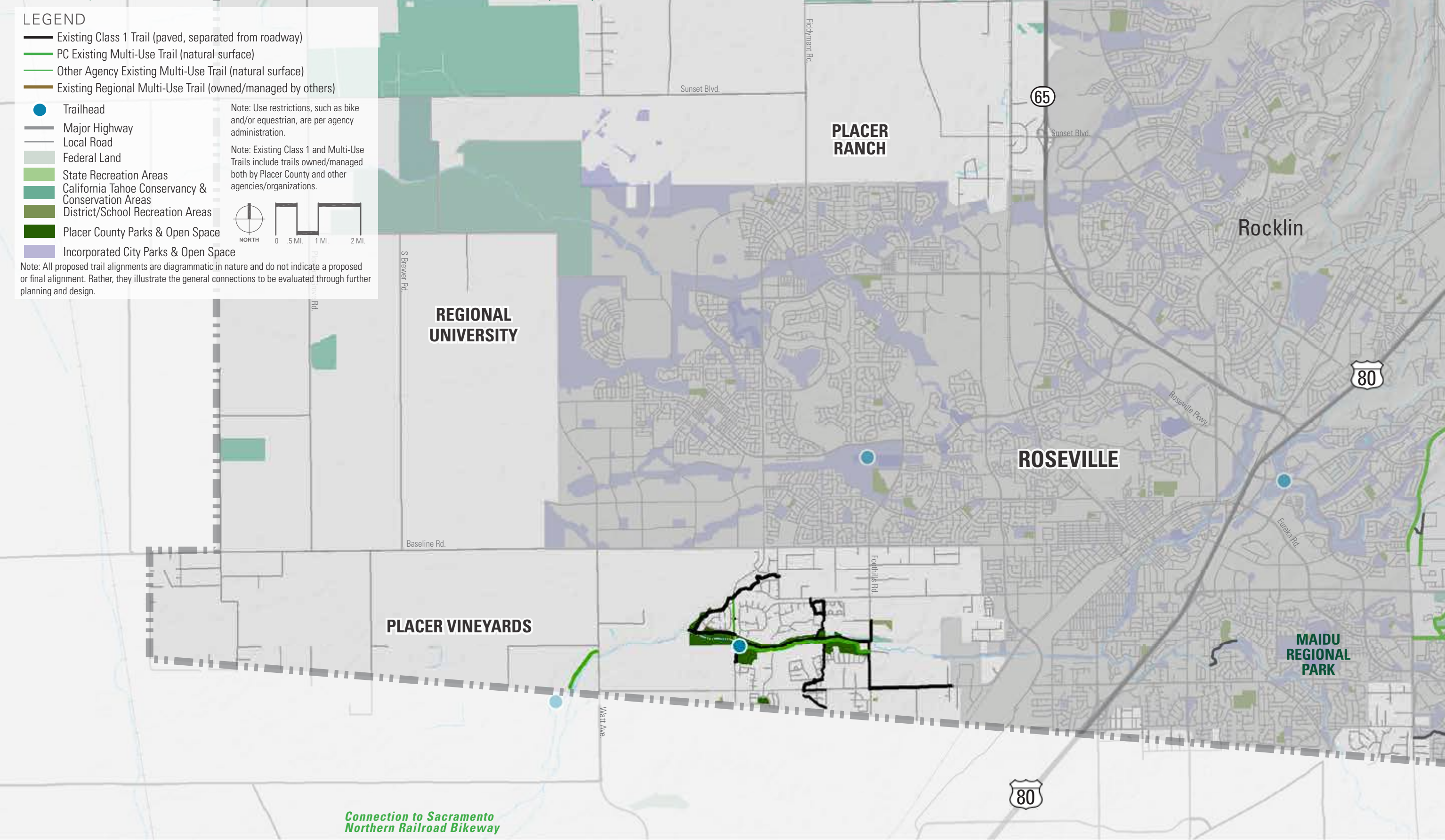
APPENDIX B | VOLUME II MAP ENLARGEMENTS

GRANITE BAY/LOOMIS BASIN ENLARGEMENT: EXISTING TRAILS (2019)



APPENDIX B | VOLUME II MAP ENLARGEMENTS

DRY CREEK/PLACER VINEYARDS ENLARGEMENT: EXISTING TRAILS (2020)



APPENDIX B | VOLUME II MAP ENLARGEMENTS

WEST PLACER ENLARGEMENT: EXISTING TRAILS (2020)

LEGEND

- Existing Class 1 Trail (paved, separated from roadway)
- PC Existing Multi-Use Trail (natural surface)
- Other Agency Existing Multi-Use Trail (natural surface)
- Existing Regional Multi-Use Trail (owned/managed by others)

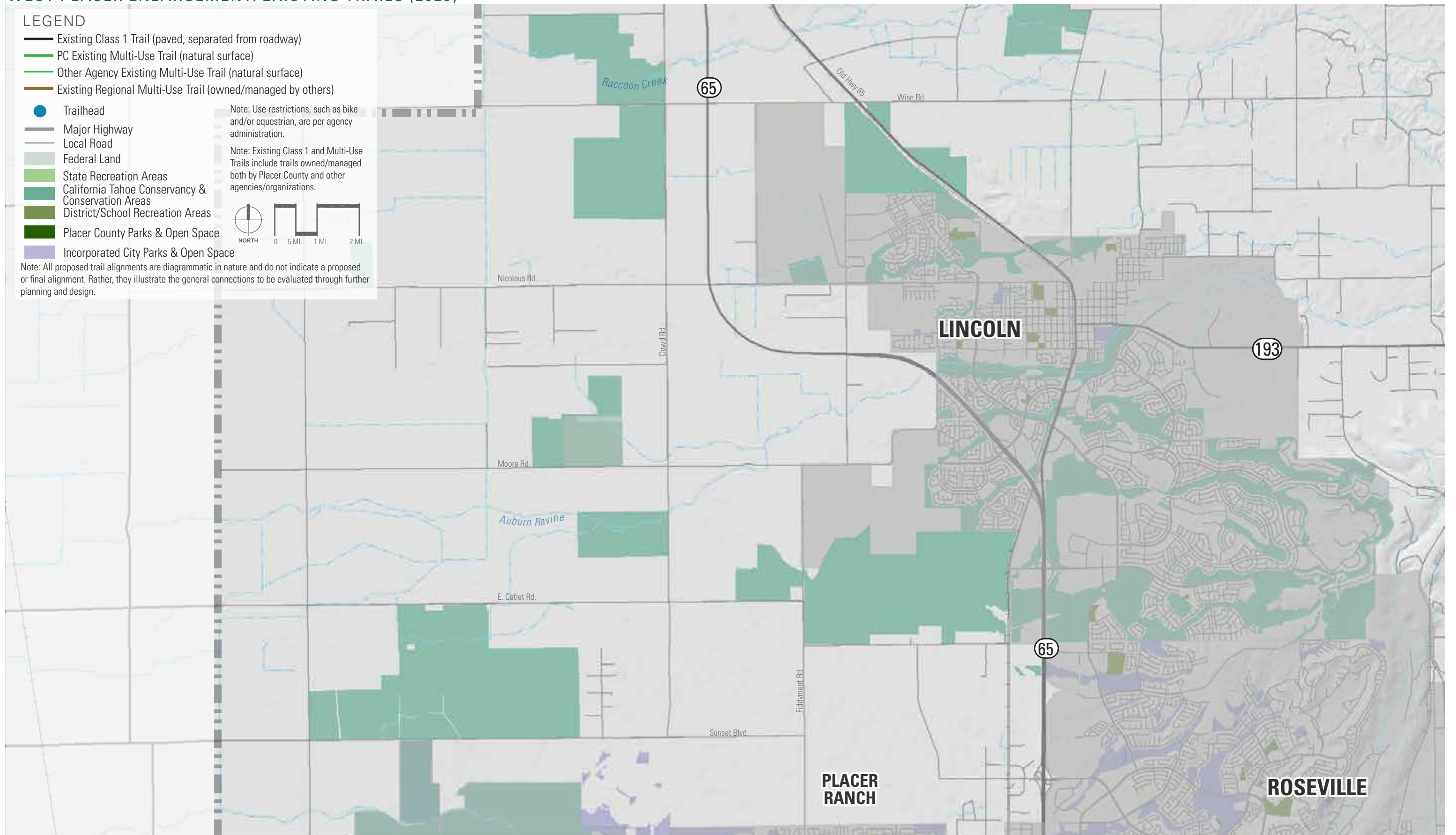
- Trailhead
- Major Highway
- Local Road
- Federal Land
- State Recreation Areas
- California Tahoe Conservancy & Conservation Areas
- District/School Recreation Areas
- Placer County Parks & Open Space
- Incorporated City Parks & Open Space

Note: Use restrictions, such as bike and/or equestrian, are per agency administration.

Note: Existing Class 1 and Multi-Use Trails include trails owned/managed both by Placer County and other agencies/organizations.

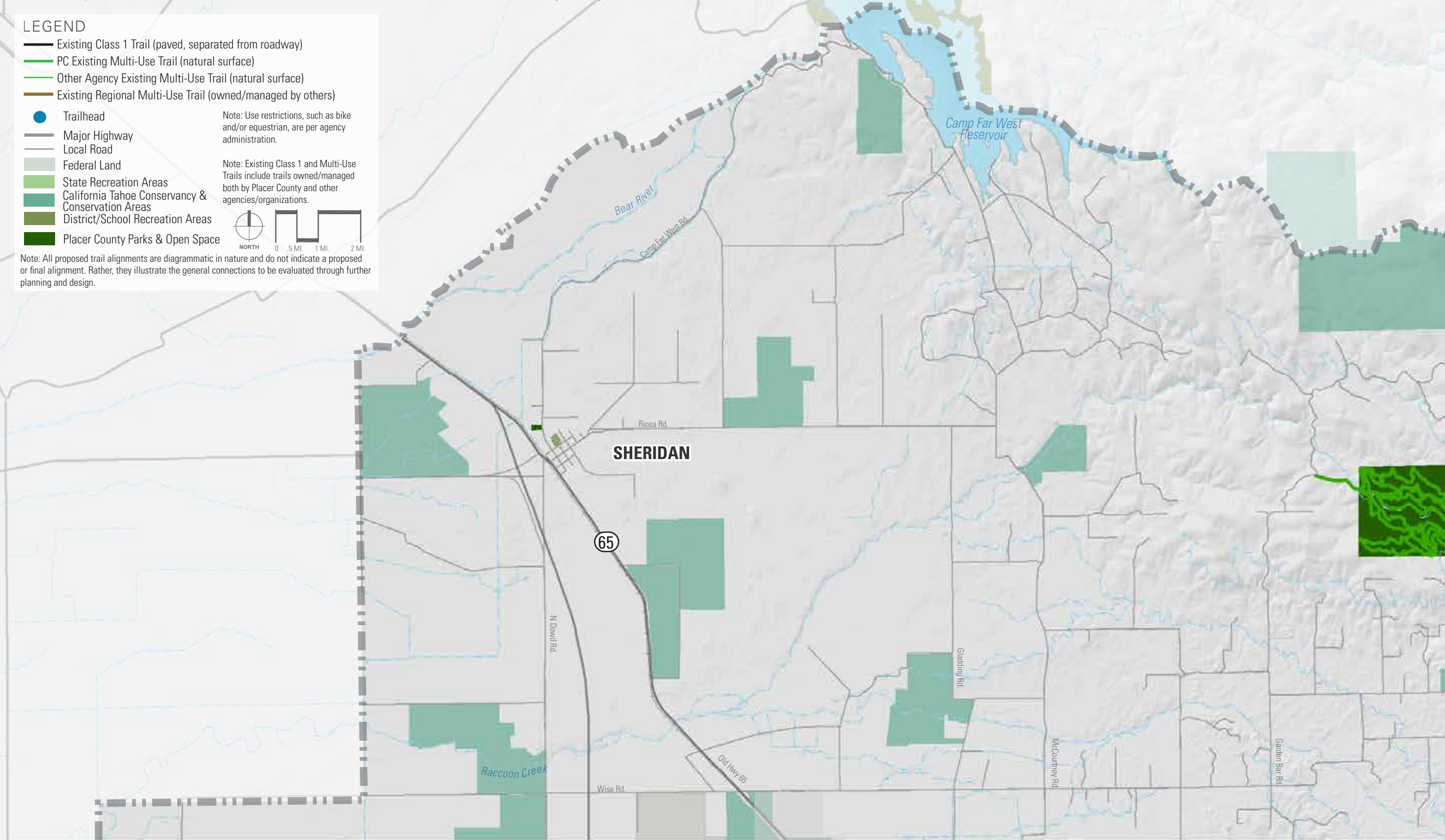


Note: All proposed trail alignments are diagrammatic in nature and do not indicate a proposed or final alignment. Rather, they illustrate the general connections to be evaluated through further planning and design.



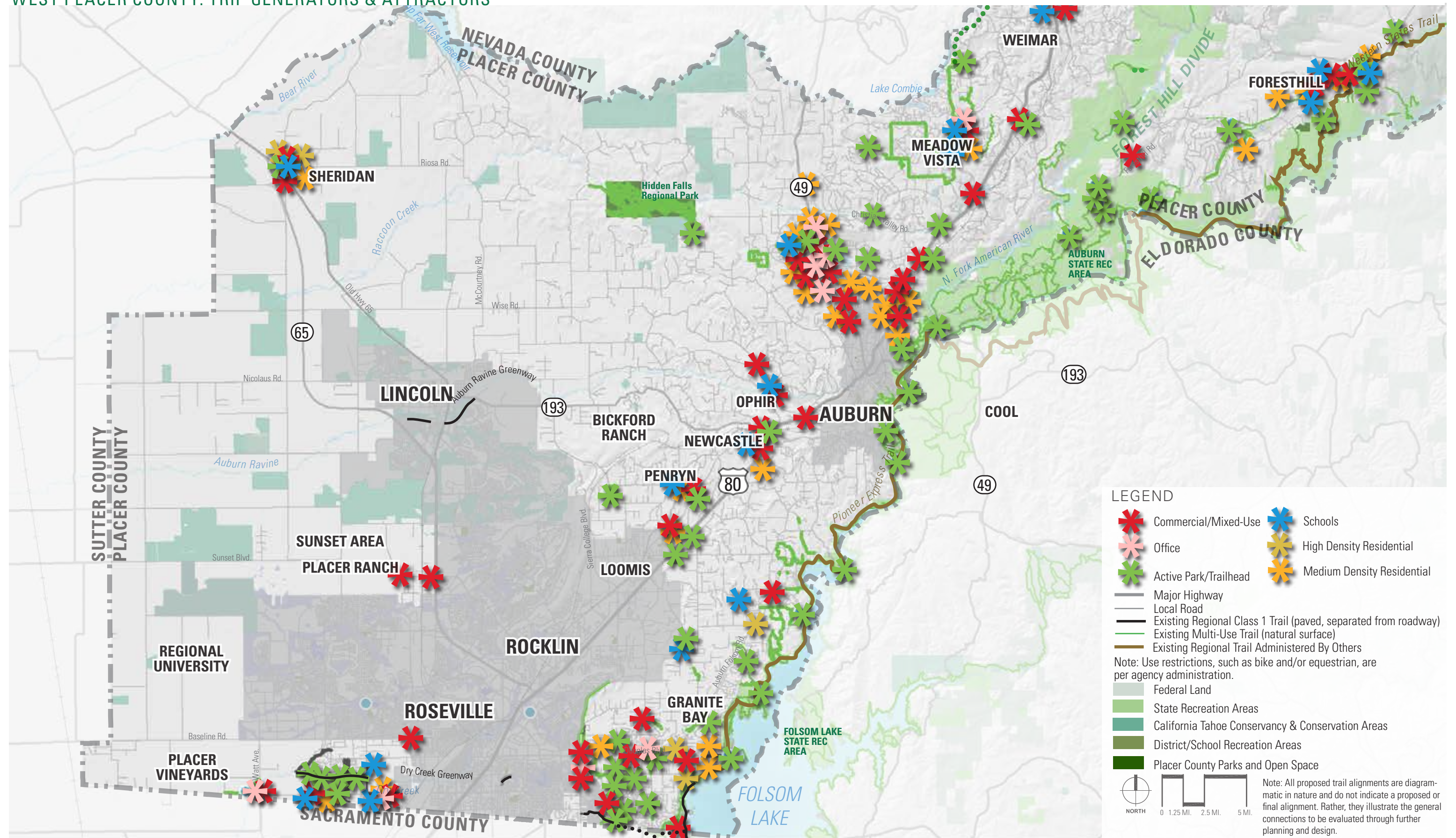
APPENDIX B | VOLUME II MAP ENLARGEMENTS

SHERIDAN/NORTHWEST PLACER ENLARGEMENT: EXISTING TRAILS (2020)



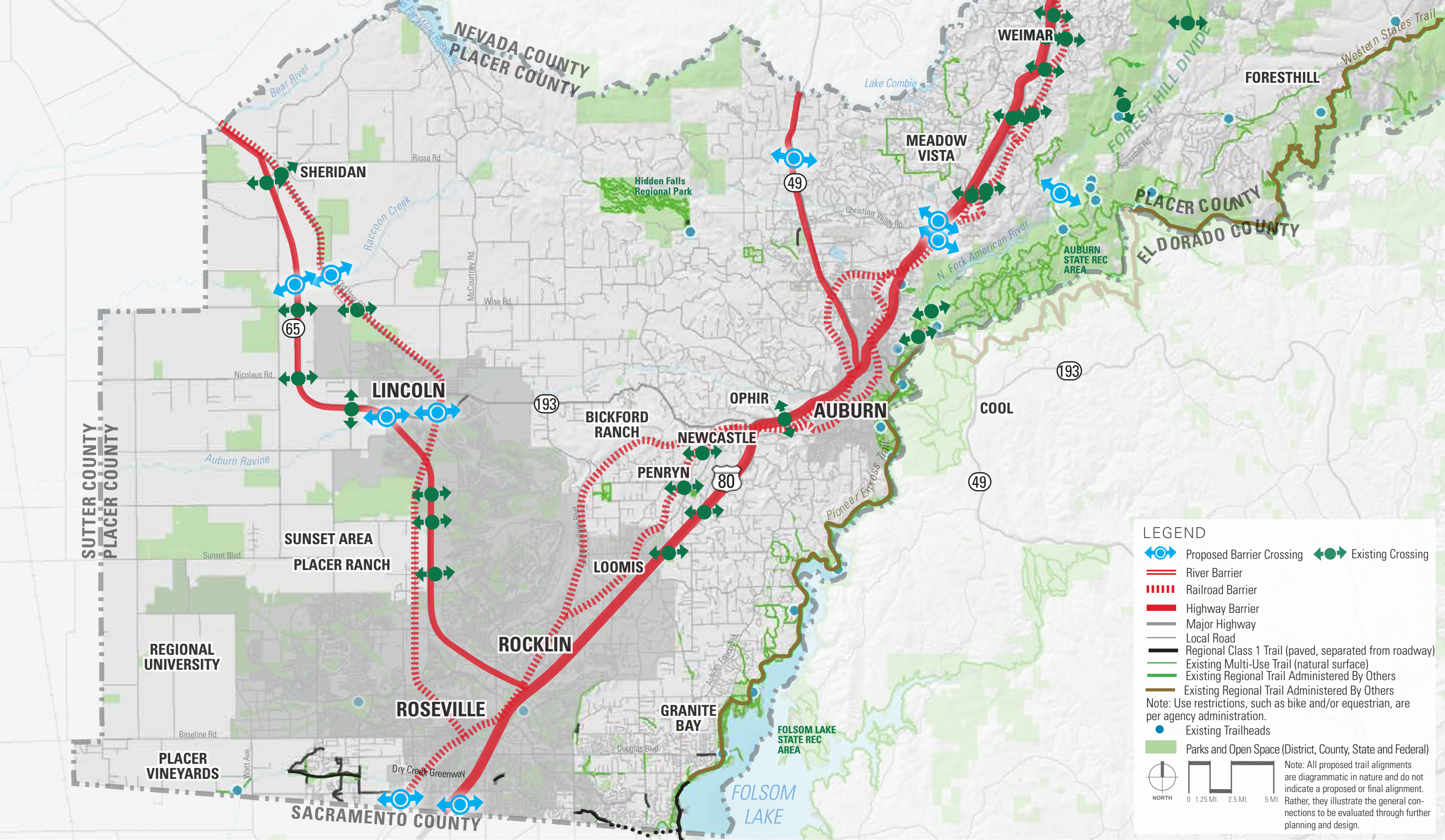
APPENDIX B | VOLUME II MAP ENLARGEMENTS

WEST PLACER COUNTY: TRIP GENERATORS & ATTRACTORS



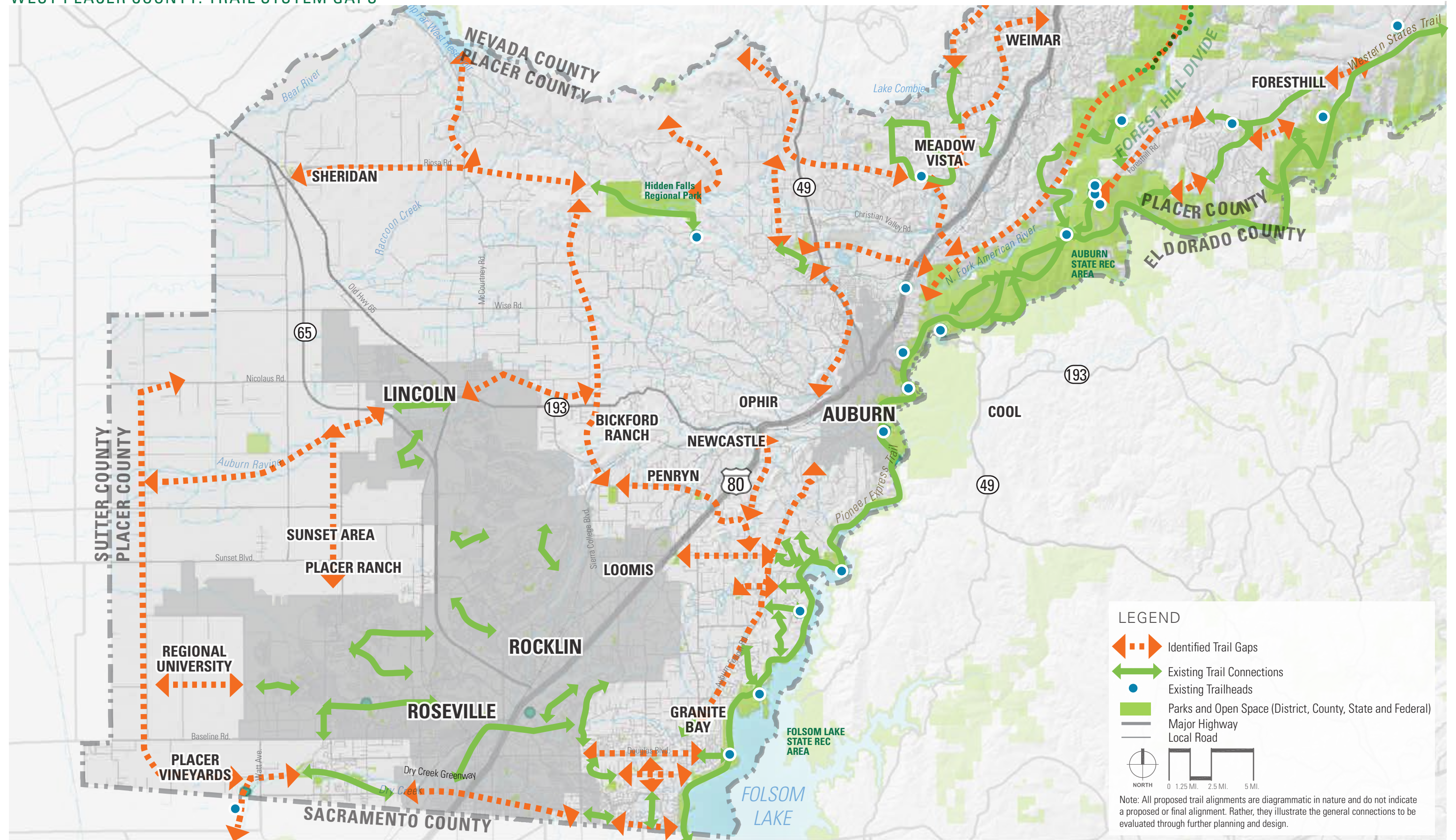
APPENDIX B | VOLUME II MAP ENLARGEMENTS

WEST PLACER COUNTY: BARRIERS & OPPORTUNITIES



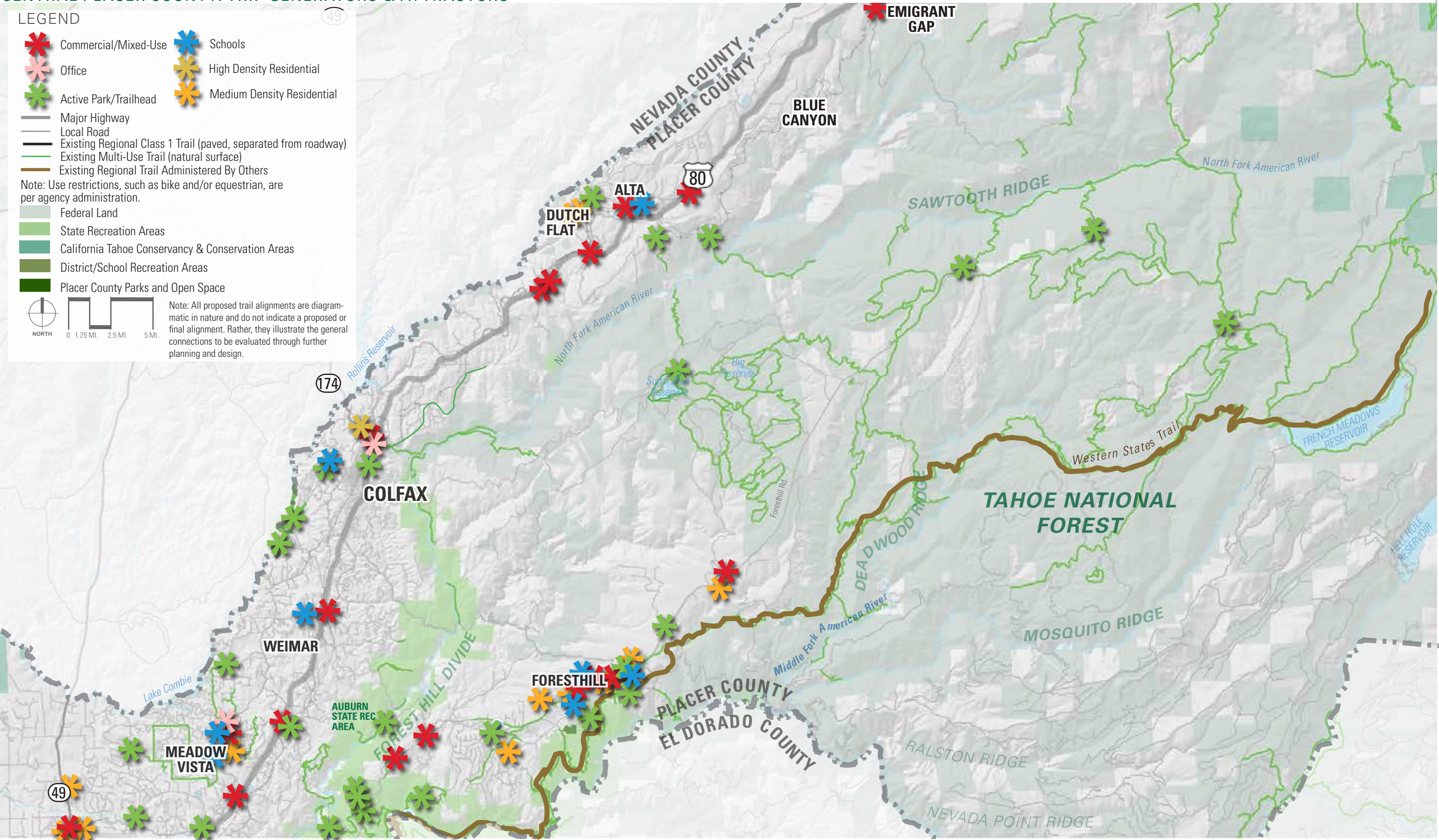
APPENDIX B | VOLUME II MAP ENLARGEMENTS

WEST PLACER COUNTY: TRAIL SYSTEM GAPS



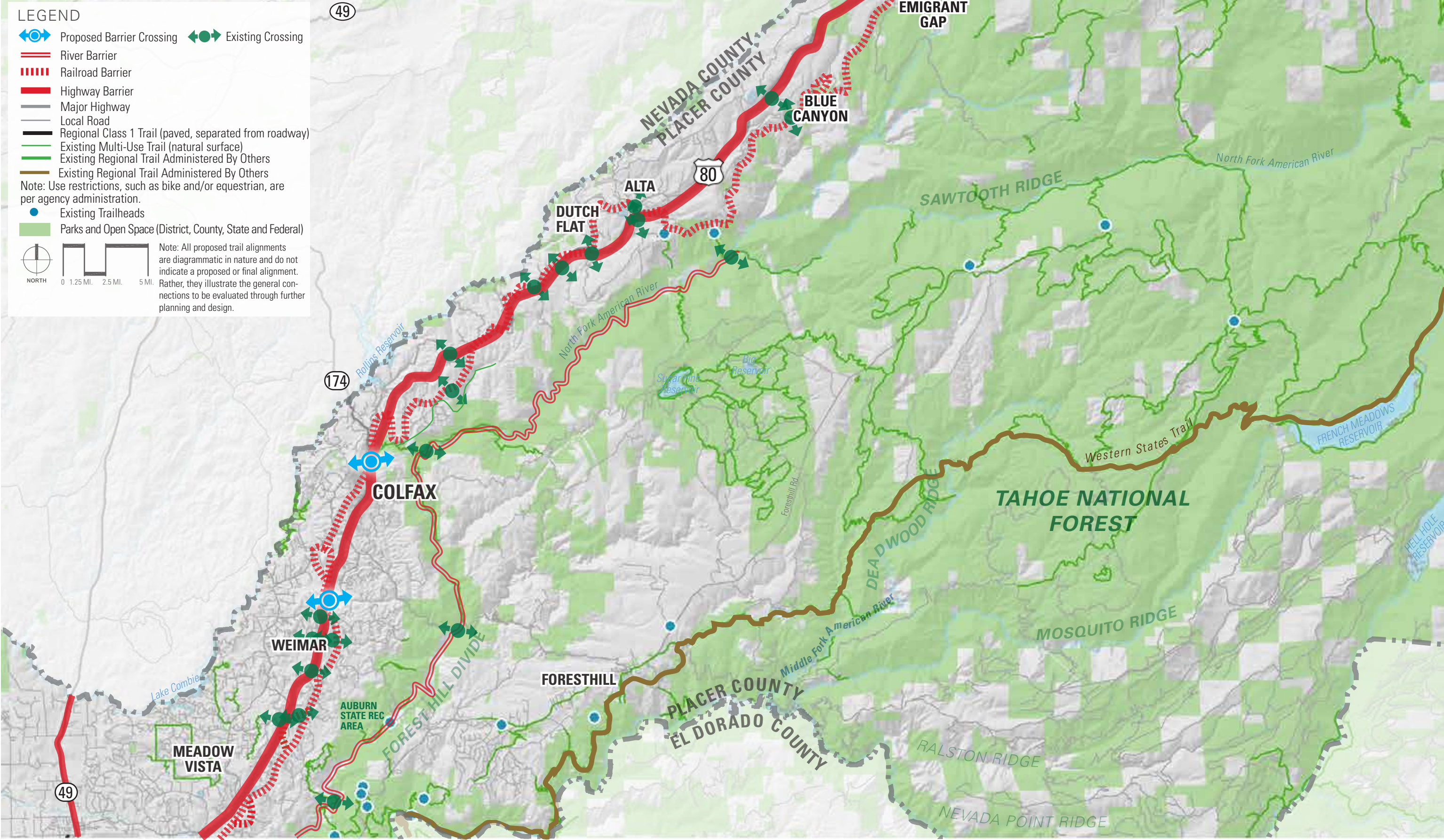
APPENDIX B | VOLUME II MAP ENLARGEMENTS

CENTRAL PLACER COUNTY: TRIP GENERATORS & ATTRACTORS



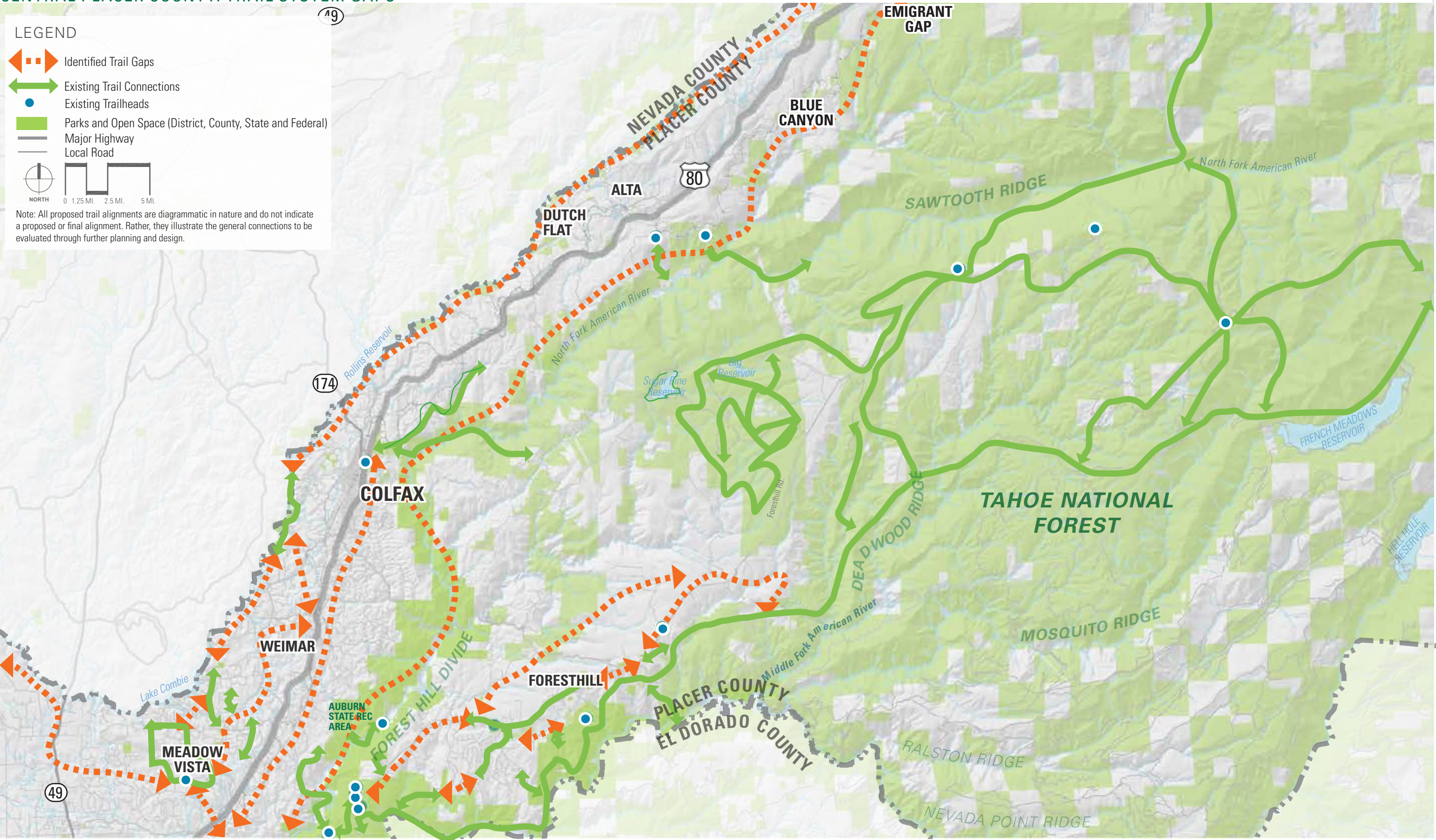
APPENDIX B | VOLUME II MAP ENLARGEMENTS

CENTRAL PLACER COUNTY: BARRIERS & OPPORTUNITIES



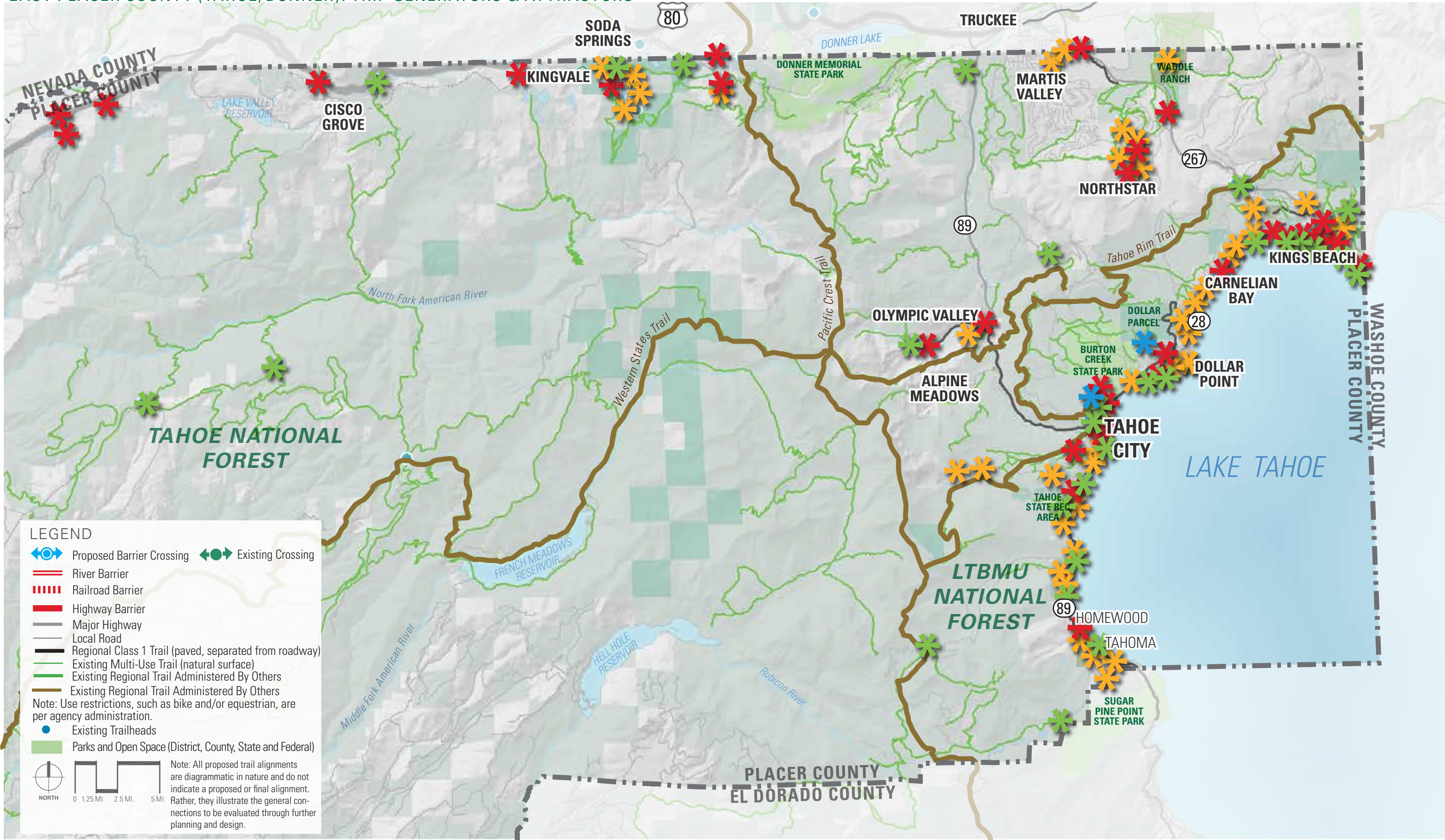
APPENDIX B | VOLUME II MAP ENLARGEMENTS

CENTRAL PLACER COUNTY: TRAIL SYSTEM GAPS



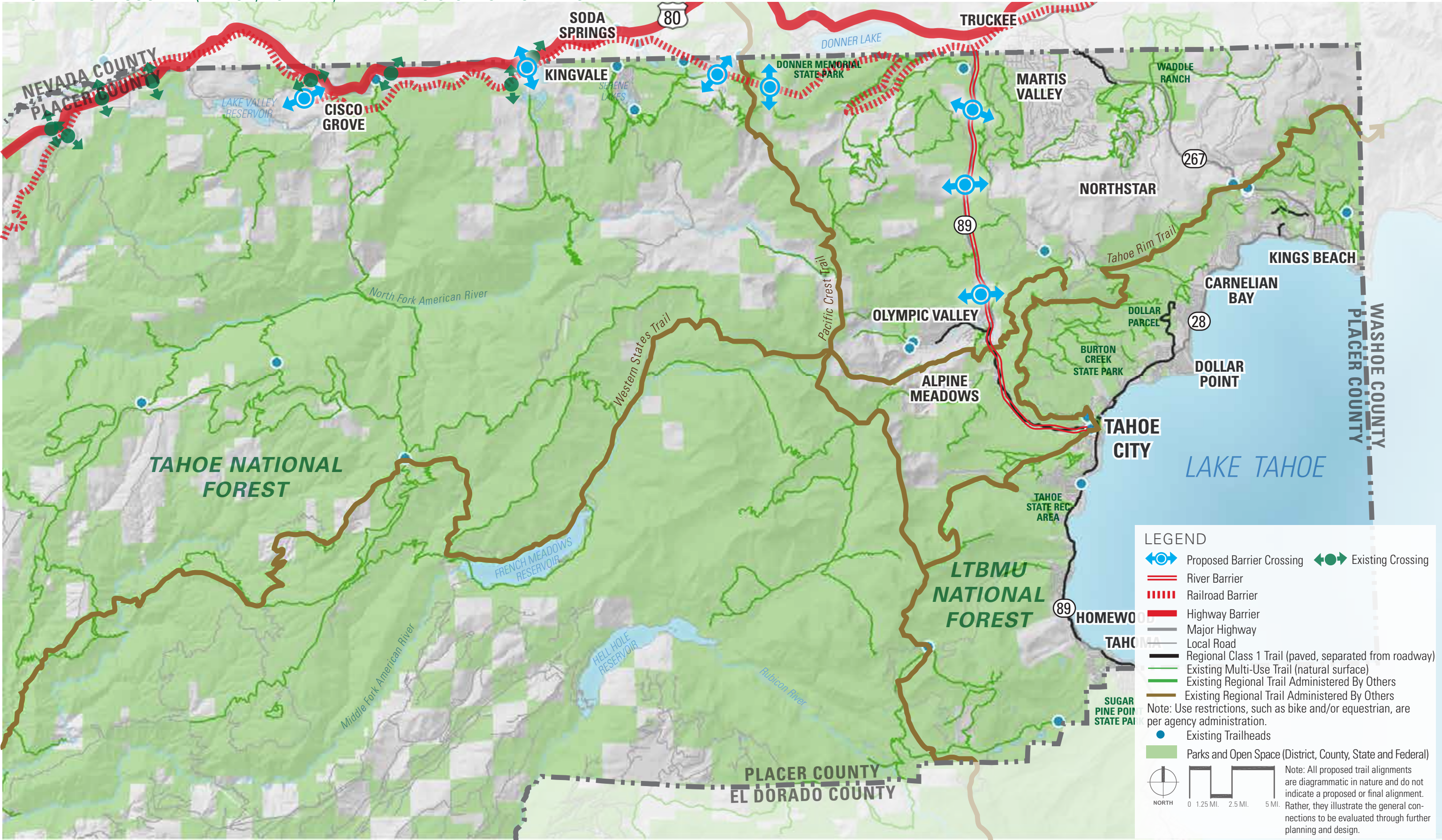
APPENDIX B | VOLUME II MAP ENLARGEMENTS

EAST PLACER COUNTY (TAHOE/DONNER): TRIP GENERATORS & ATTRACTORS



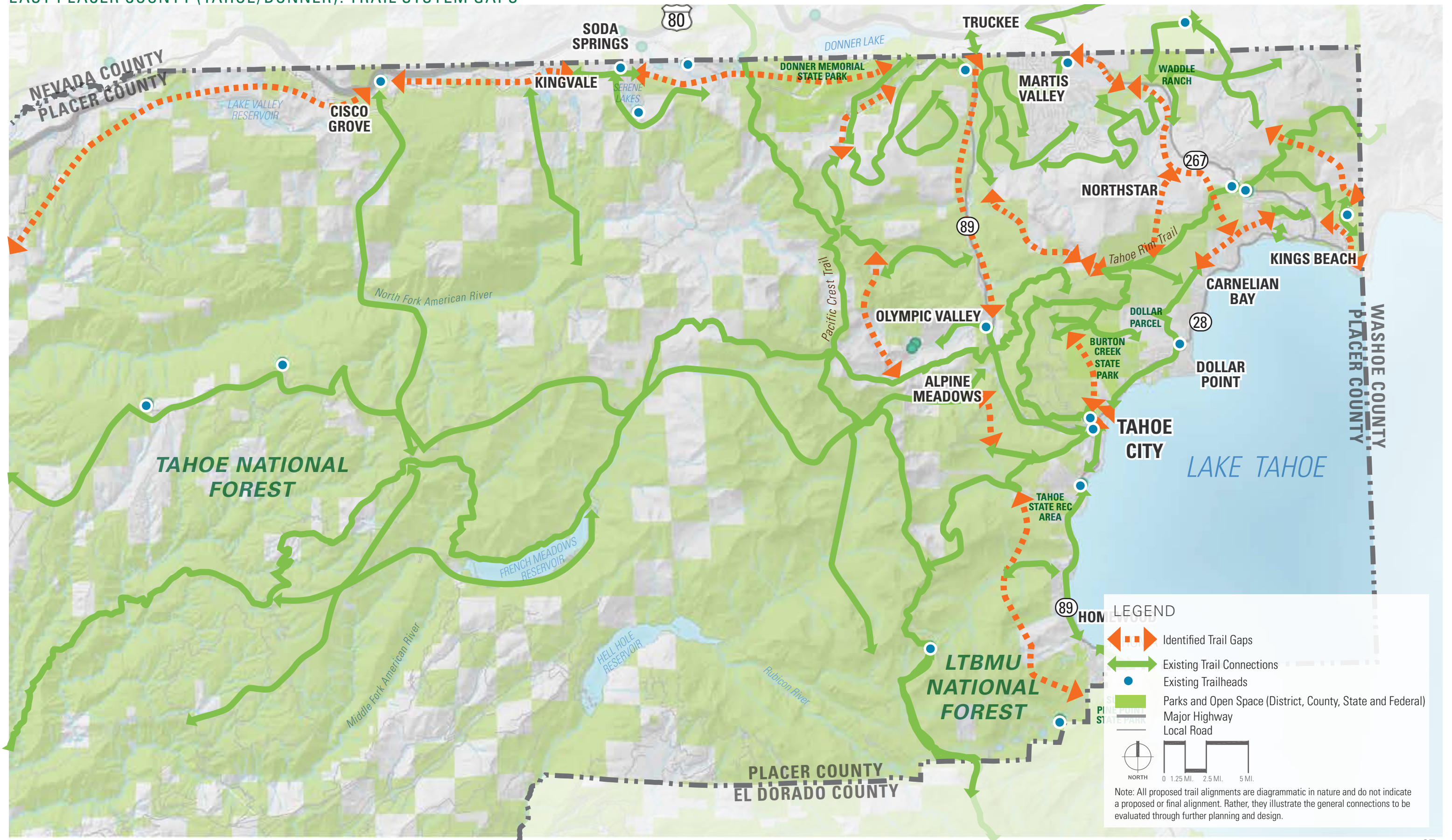
APPENDIX B | VOLUME II MAP ENLARGEMENTS

EAST PLACER COUNTY (TAHOE/DONNER): BARRIERS & OPPORTUNITIES



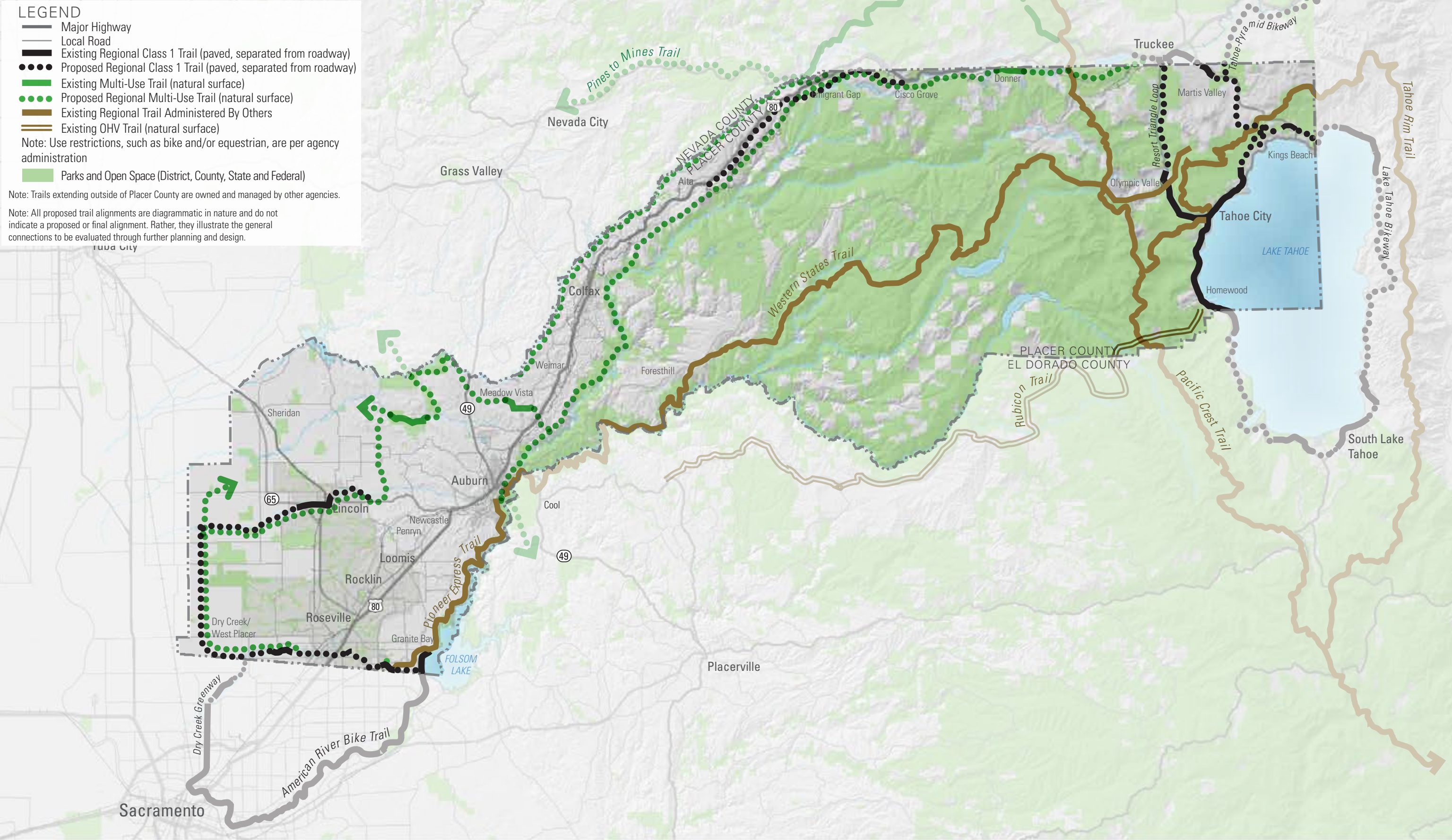
APPENDIX B | VOLUME II MAP ENLARGEMENTS

EAST PLACER COUNTY (TAHOE/DONNER): TRAIL SYSTEM GAPS



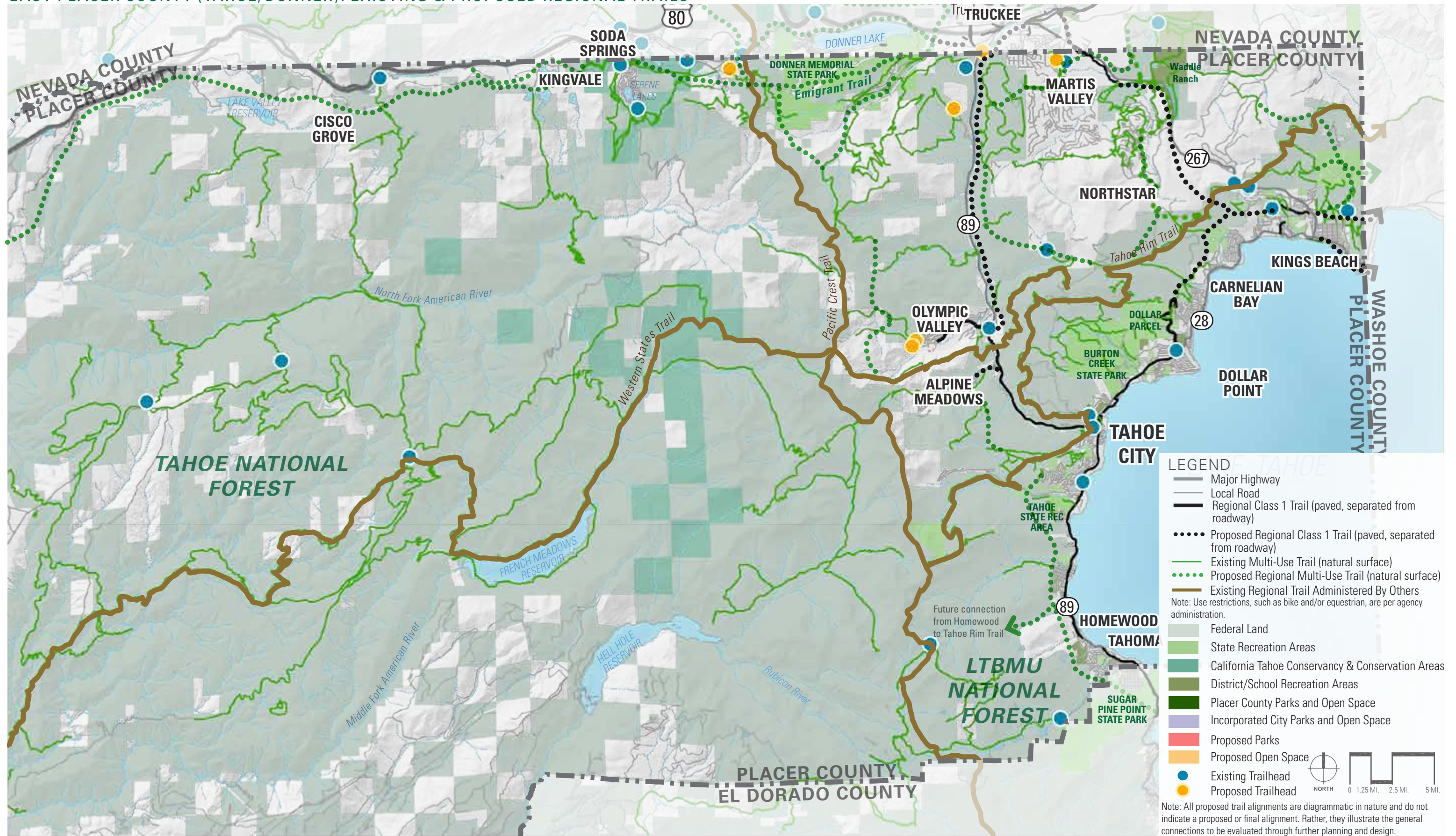
APPENDIX B | VOLUME II MAP ENLARGEMENTS

COUNTY-WIDE TRAIL SYSTEM VISION



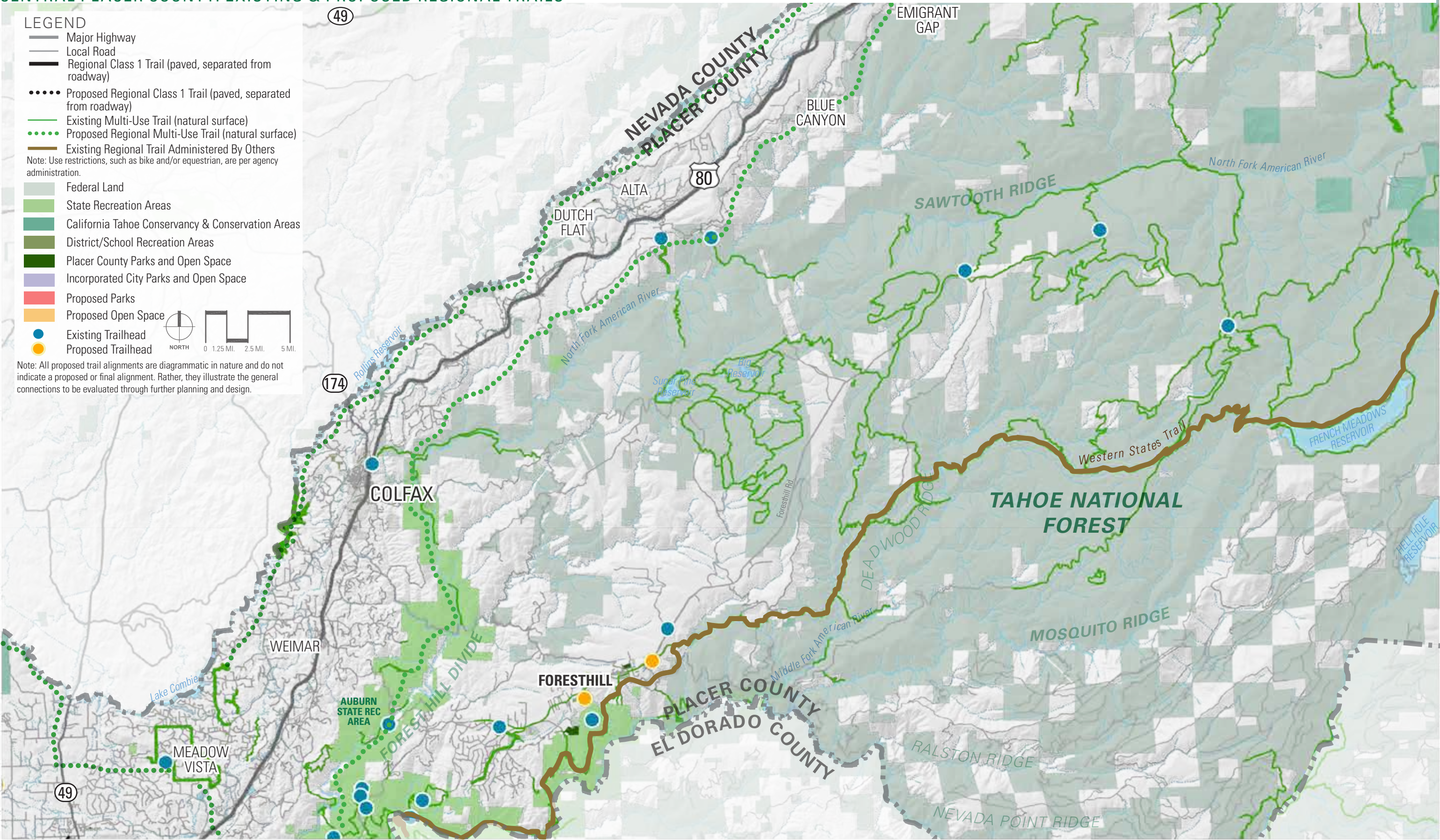
APPENDIX B | VOLUME II MAP ENLARGEMENTS

EAST PLACER COUNTY (TAHOE/DONNER): EXISTING & PROPOSED REGIONAL TRAILS



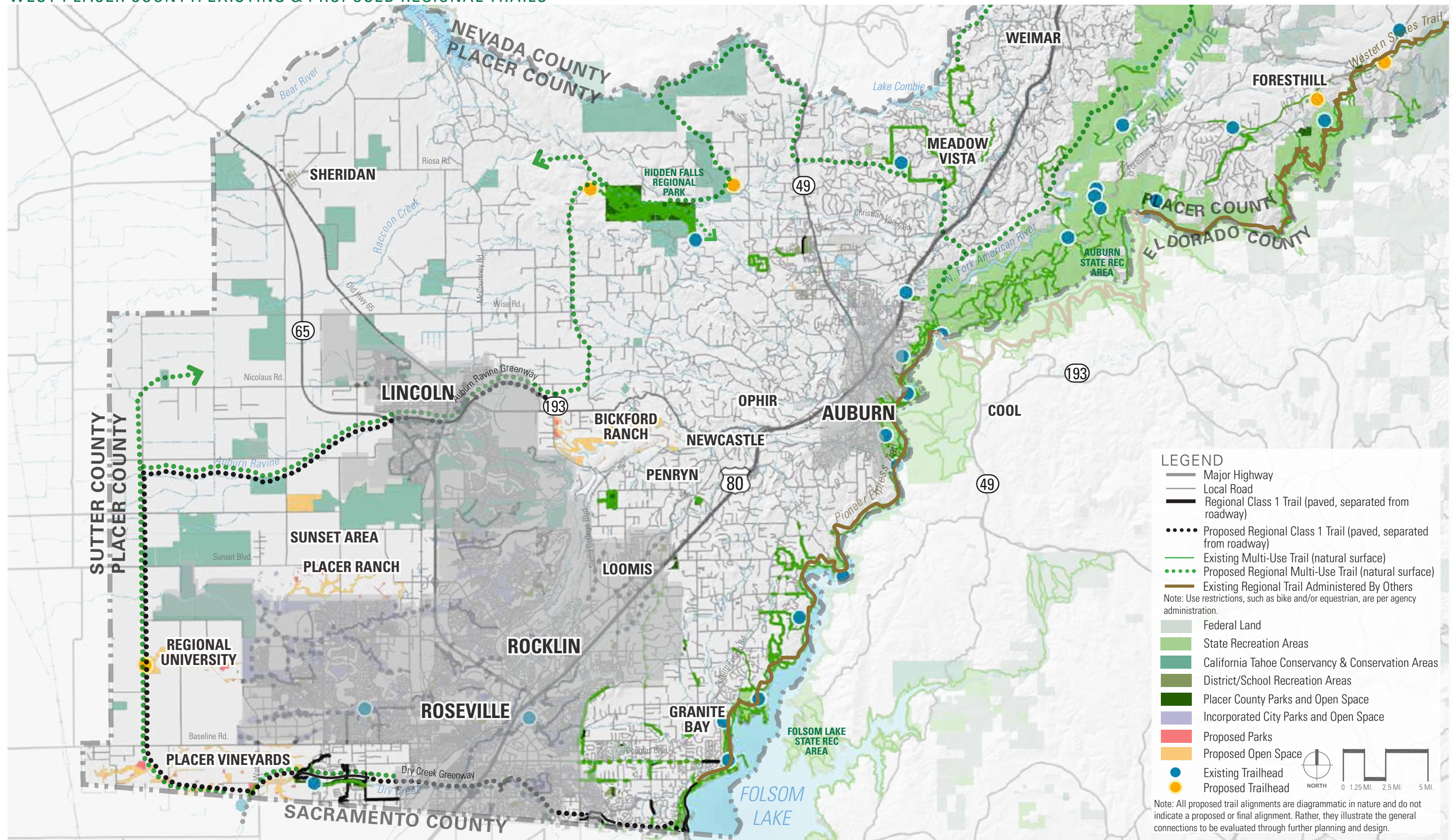
APPENDIX B | VOLUME II MAP ENLARGEMENTS

CENTRAL PLACER COUNTY: EXISTING & PROPOSED REGIONAL TRAILS



APPENDIX B | VOLUME II MAP ENLARGEMENTS

WEST PLACER COUNTY: EXISTING & PROPOSED REGIONAL TRAILS



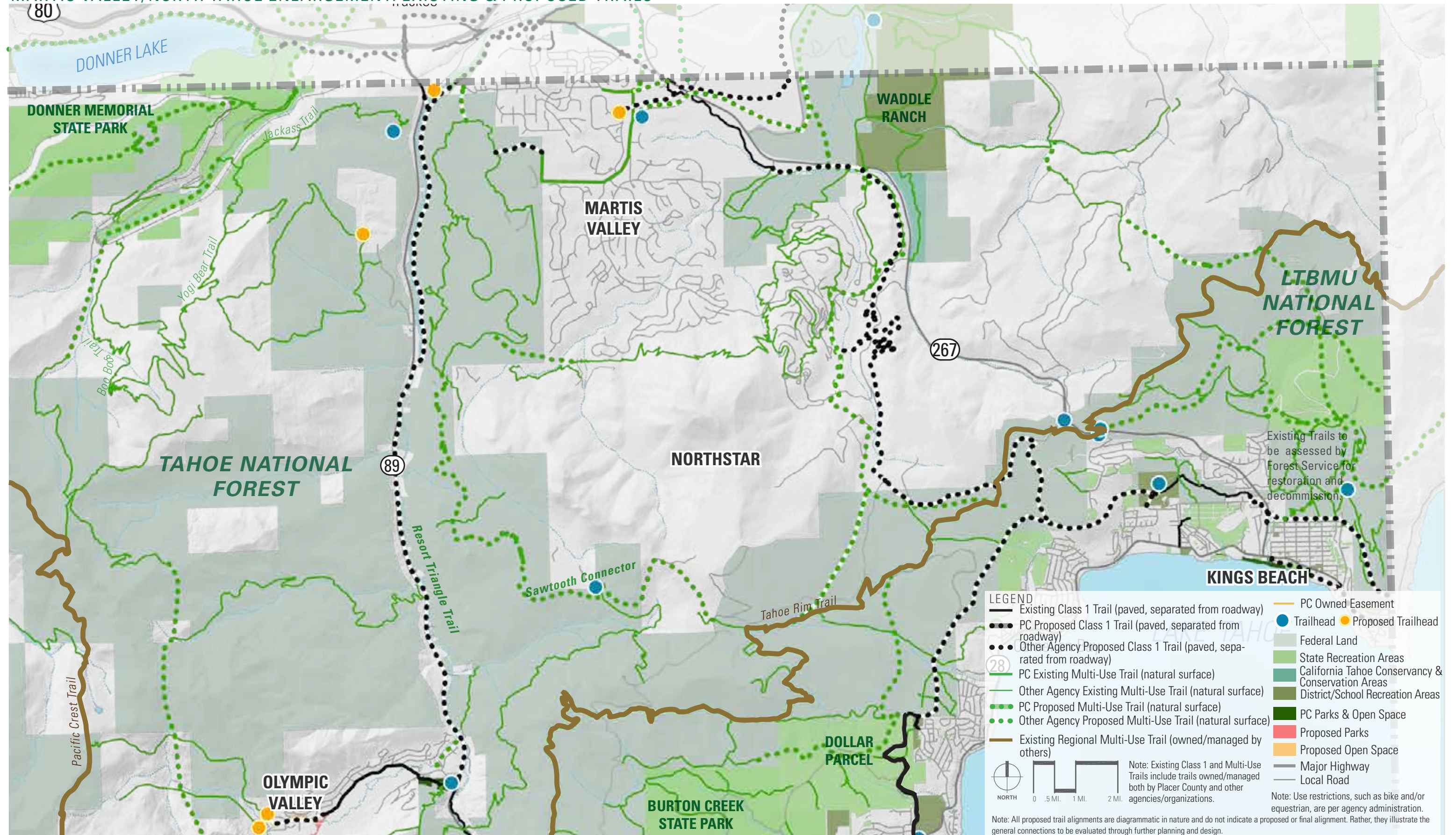
APPENDIX B | VOLUME II MAP ENLARGEMENTS

TAHOE CITY/WEST TAHOE ENLARGEMENT: EXISTING & PROPOSED TRAILS



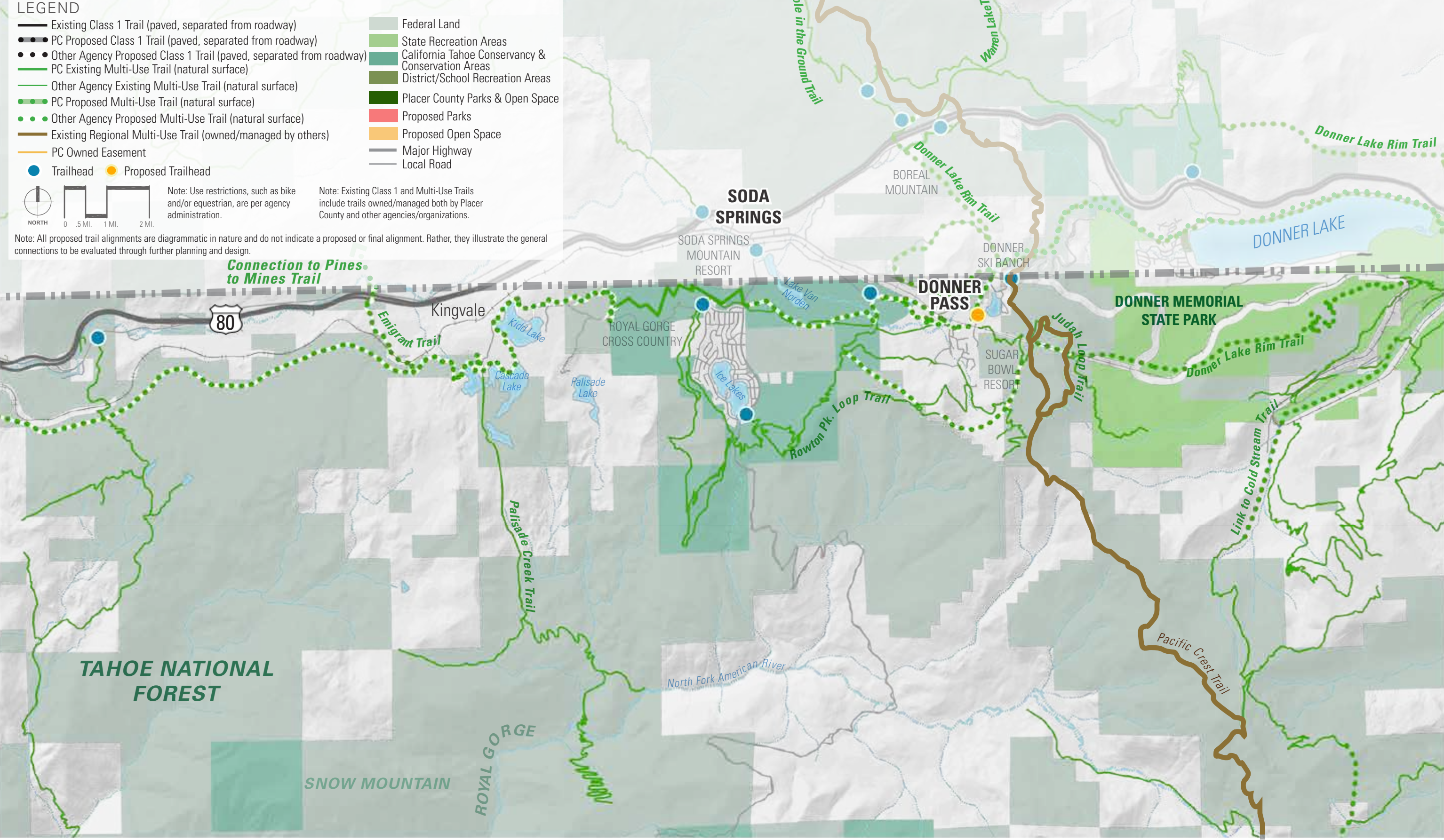
APPENDIX B | VOLUME II MAP ENLARGEMENTS

MARTIS VALLEY/NORTH TAHOE ENLARGEMENT: EXISTING & PROPOSED TRAILS



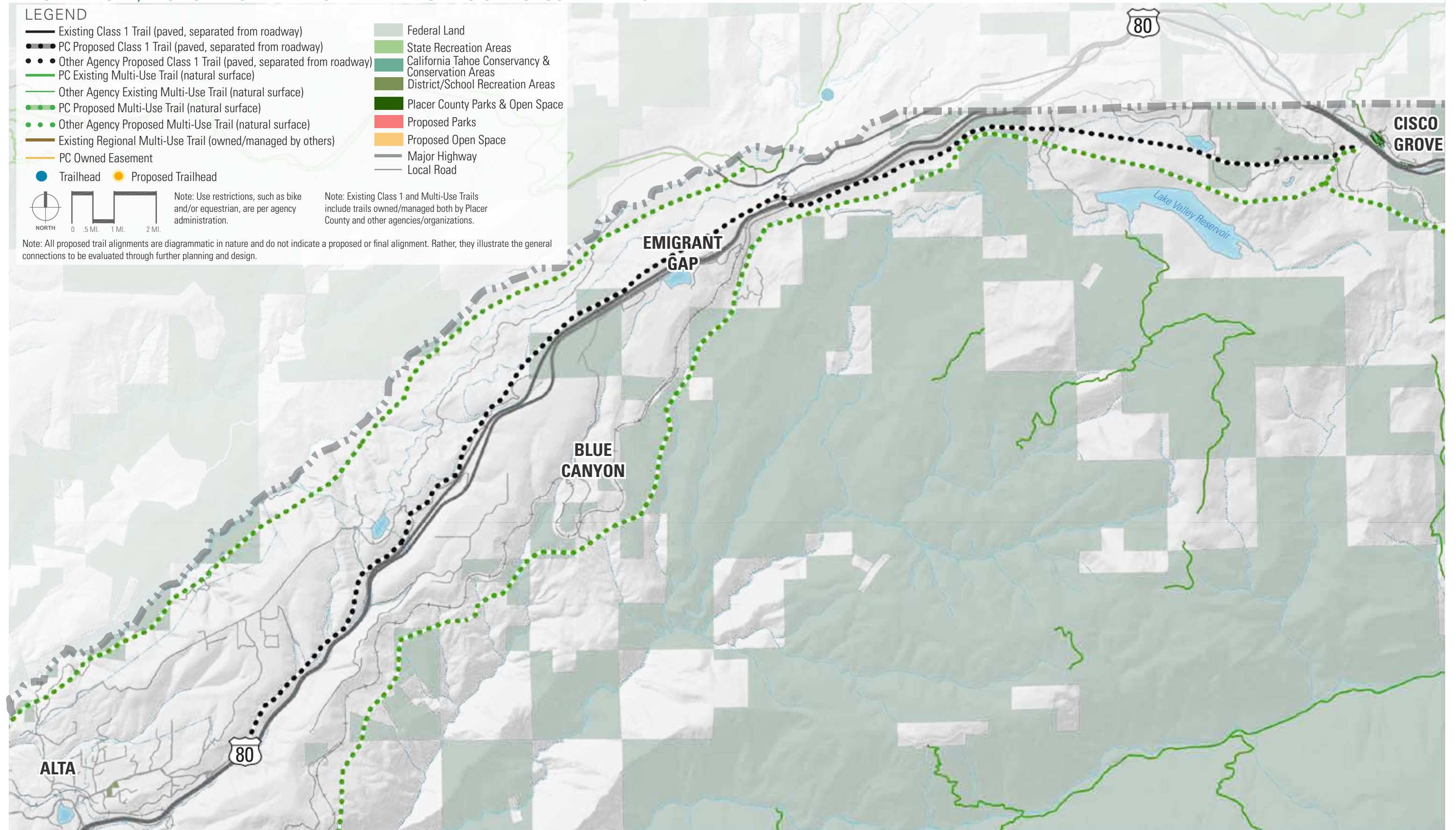
APPENDIX B | VOLUME II MAP ENLARGEMENTS

DONNER LAKE/ROYAL GORGE ENLARGMENT: EXISTING & PROPOSED TRAILS



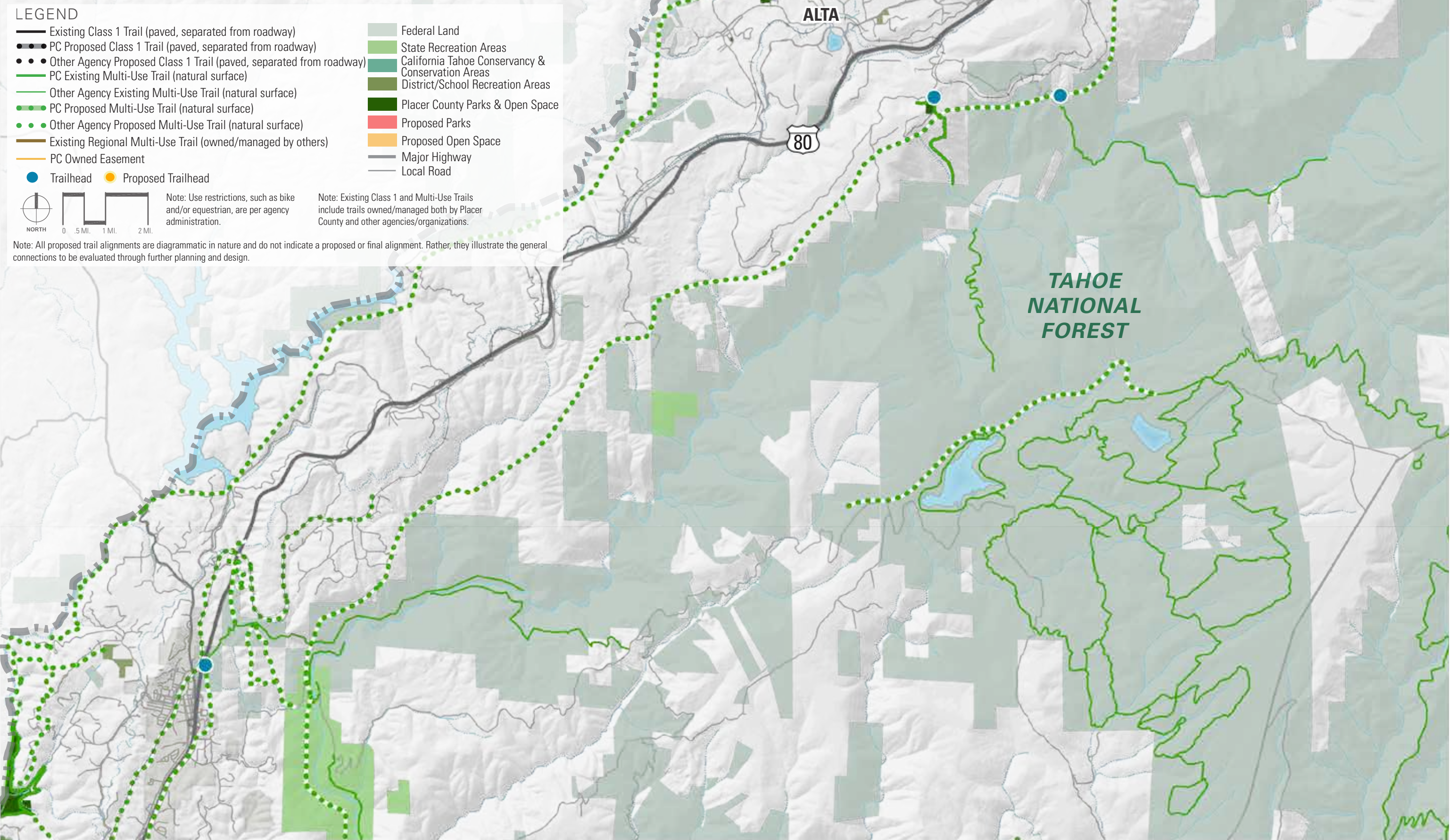
APPENDIX B | VOLUME II MAP ENLARGEMENTS

EMIGRANT GAP/BLUE CANYON ENLARGEMENT: EXISTING & PROPOSED TRAILS



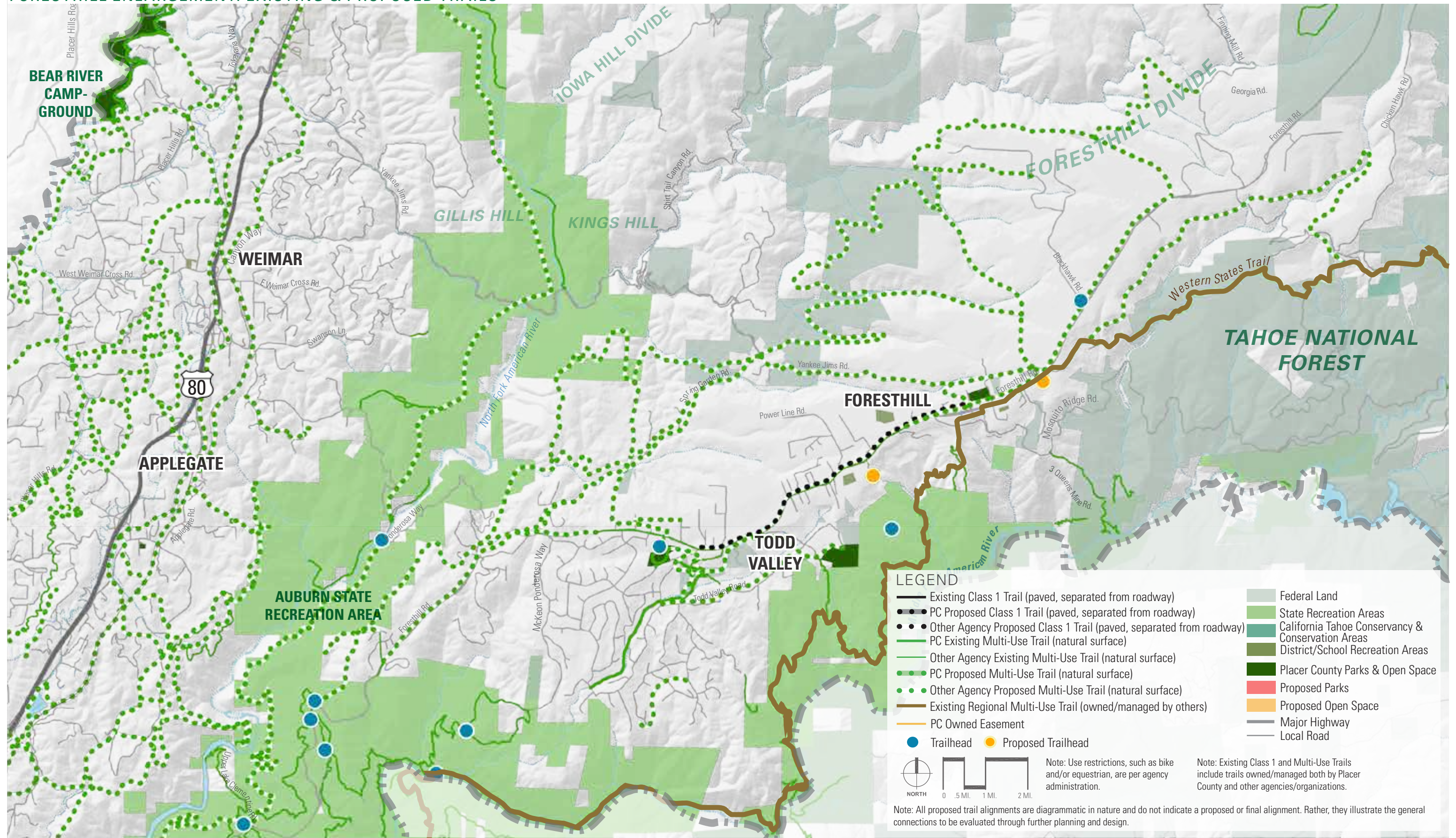
APPENDIX B | VOLUME II MAP ENLARGEMENTS

COLFAX/GOLD RUN/ALTA ENLARGMENT: EXISTING & PROPOSED TRAILS



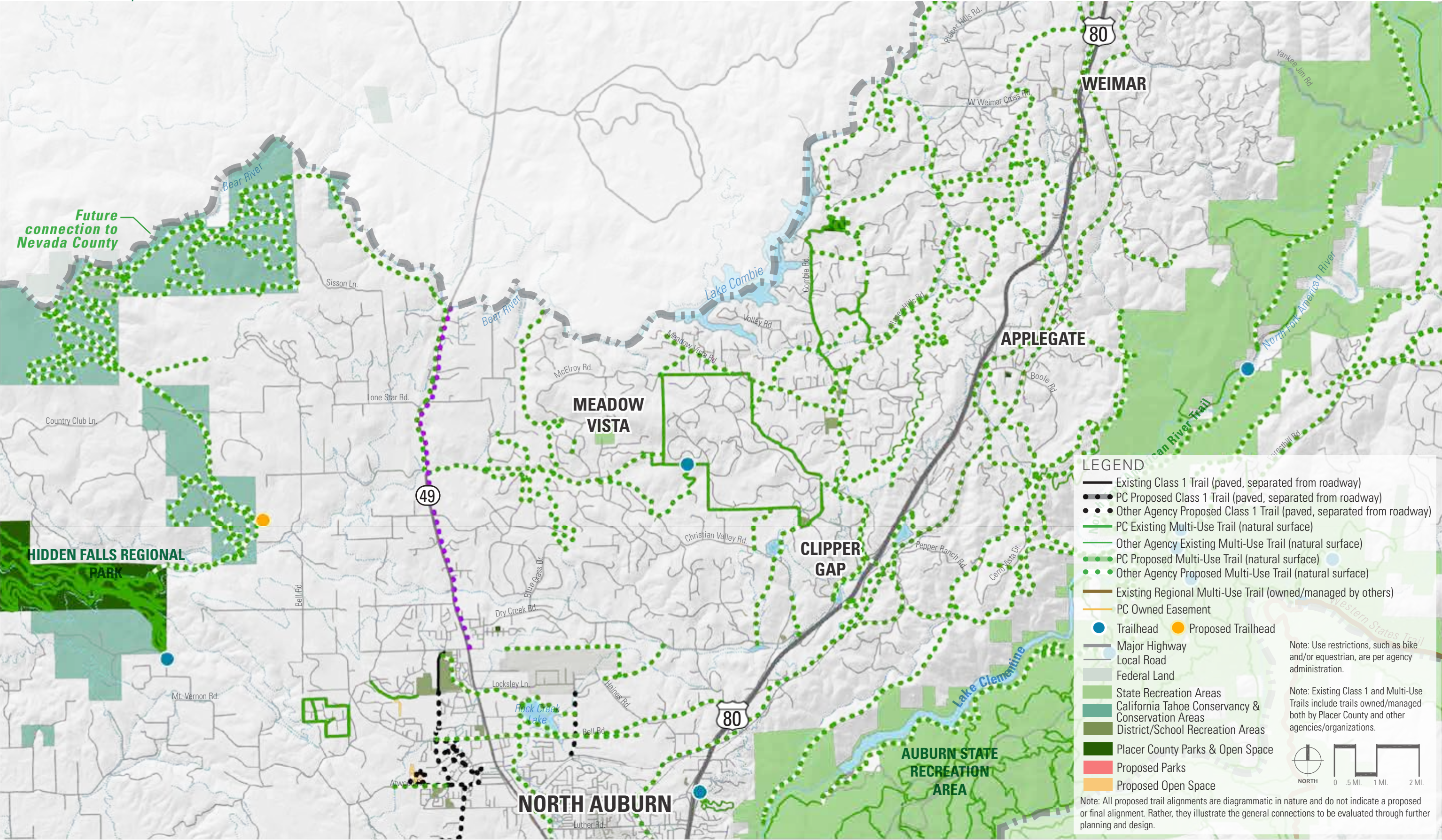
APPENDIX B | VOLUME II MAP ENLARGEMENTS

FORESTHILL ENLARGEMENT: EXISTING & PROPOSED TRAILS



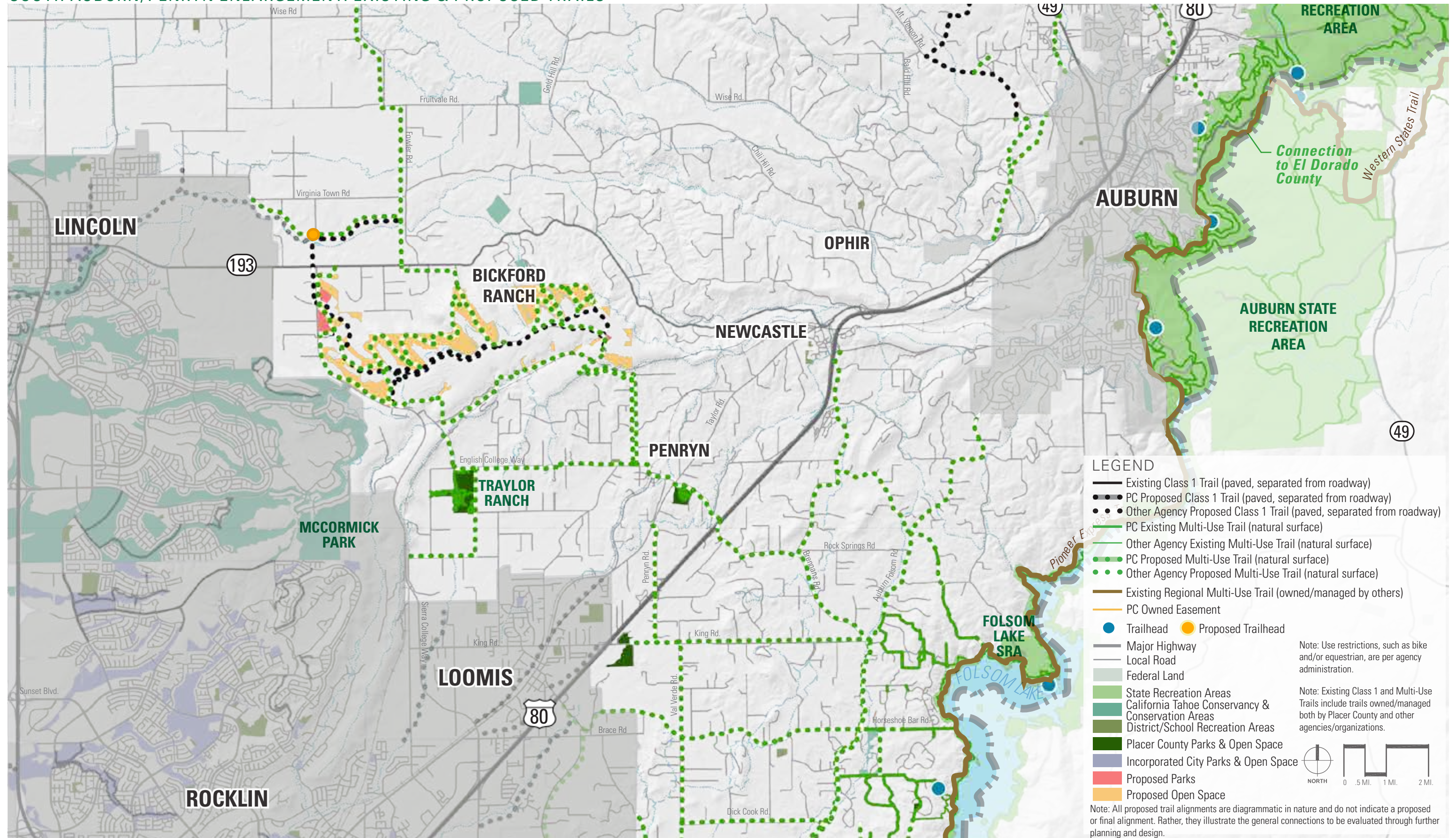
APPENDIX B | VOLUME II MAP ENLARGEMENTS

NORTH AUBURN/MEADOWVISTA ENLARGMENT: EXISTING & PROPOSED TRAILS



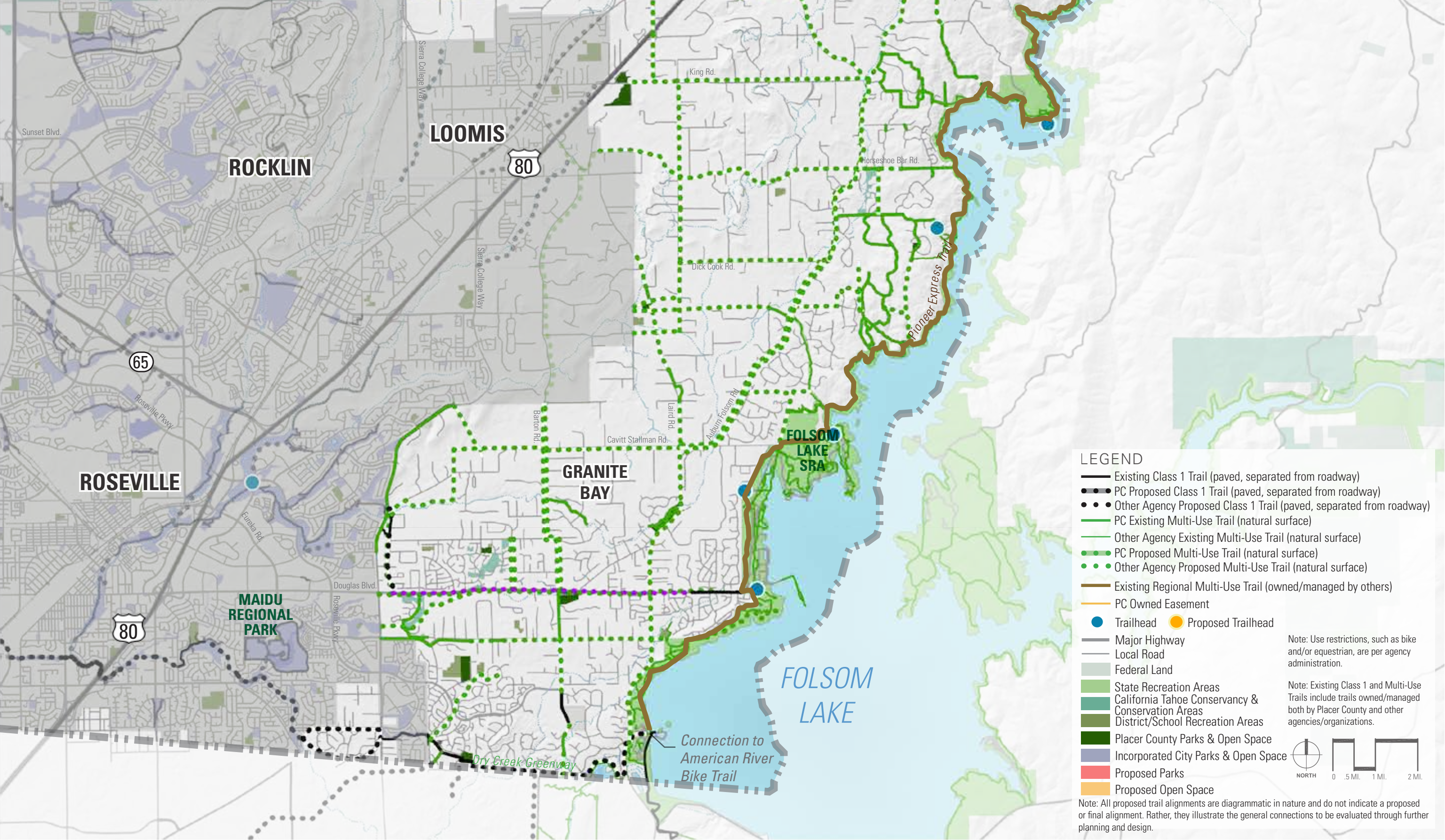
APPENDIX B | VOLUME II MAP ENLARGEMENTS

SOUTH AUBURN/PENRYN ENLARGEMENT: EXISTING & PROPOSED TRAILS



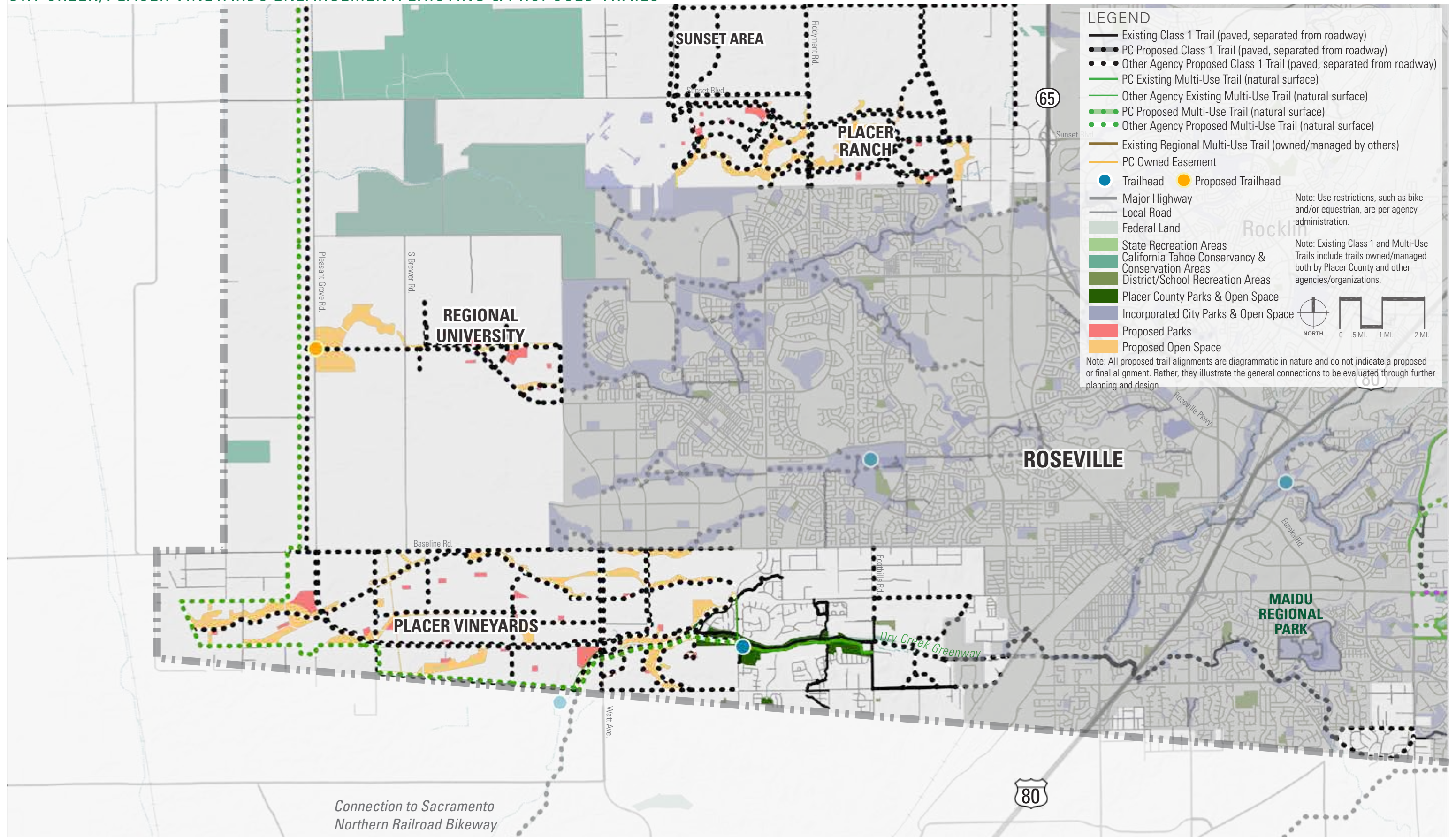
APPENDIX B | VOLUME II MAP ENLARGEMENTS

GRANITE BAY/LOOMIS BASIN ENLARGMENT: EXISTING & PROPOSED TRAILS



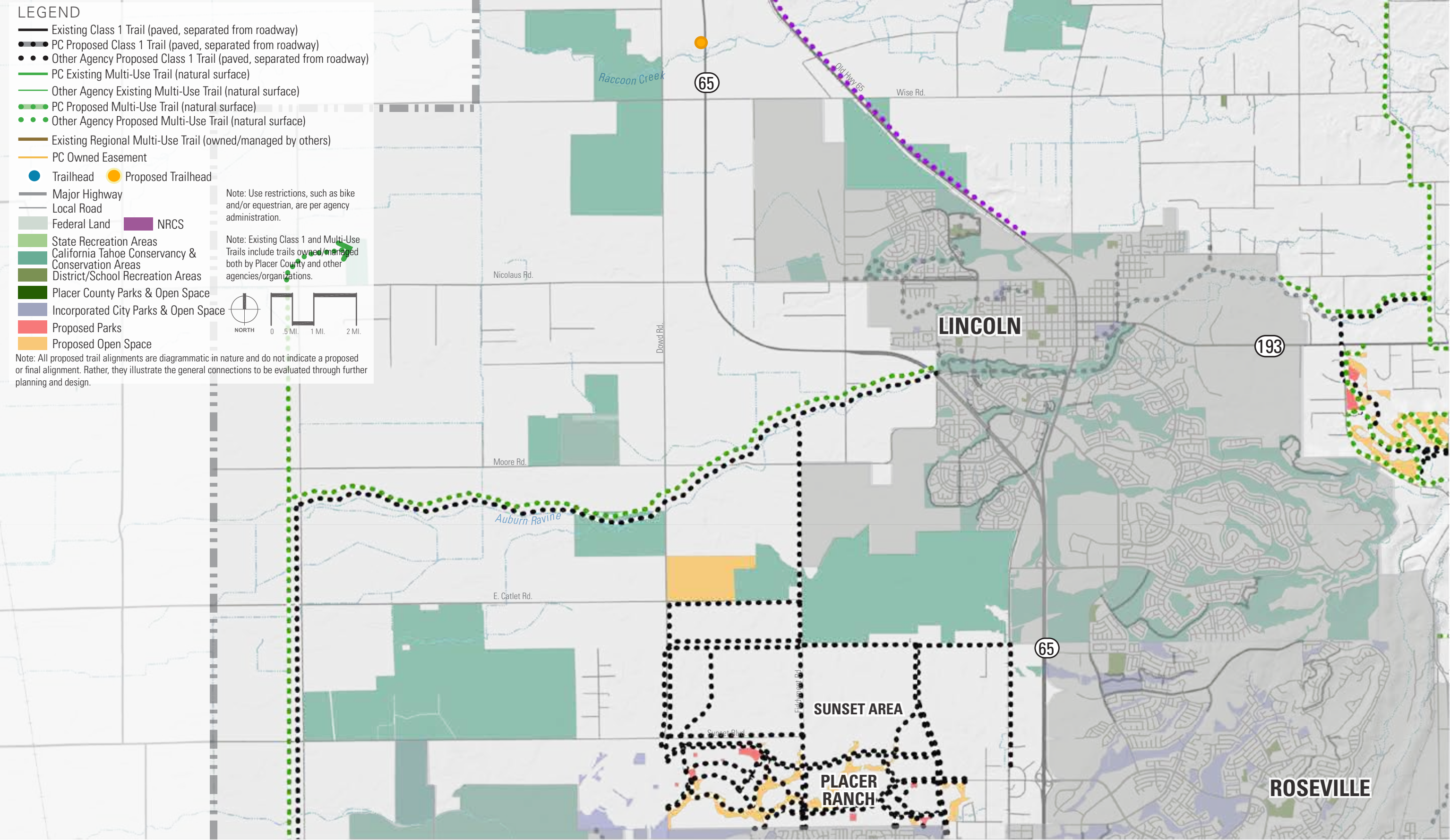
APPENDIX B | VOLUME II MAP ENLARGEMENTS

DRY CREEK/PLACER VINEYARDS ENLARGEMENT: EXISTING & PROPOSED TRAILS



APPENDIX B | VOLUME II MAP ENLARGEMENTS

WEST PLACER ENLARGMENT: EXISTING & PROPOSED TRAILS



APPENDIX B | VOLUME II MAP ENLARGEMENTS

SHERIDAN/NORTHWEST PLACER ENLARGEMENT: EXISTING & PROPOSED TRAILS

LEGEND

- Existing Class 1 Trail (paved, separated from roadway)
- PC Proposed Class 1 Trail (paved, separated from roadway)
- Other Agency Proposed Class 1 Trail (paved, separated from roadway)
- PC Existing Multi-Use Trail (natural surface)
- Other Agency Existing Multi-Use Trail (natural surface)
- PC Proposed Multi-Use Trail (natural surface)
- Other Agency Proposed Multi-Use Trail (natural surface)
- Existing Regional Multi-Use Trail (owned/managed by others)
- PC Owned Easement
- Trailhead
- Proposed Trailhead

- NRCS
- Federal Land
- State Recreation Areas
- California Tahoe Conservancy & Conservation Areas
- District/School Recreation Areas
- Placer County Parks & Open Space
- Proposed Parks
- Proposed Open Space
- Major Highway
- Local Road

Note: Use restrictions, such as bike and/or equestrian, are per agency administration.

Note: Existing Class 1 and Multi-Use Trails include trails owned/managed both by Placer County and other agencies/organizations.

Note: All proposed trail alignments are diagrammatic in nature and do not indicate a proposed or final alignment. Rather, they illustrate the general connections to be evaluated through further planning and design.

